

# FOLLOW VEHICLE SIGN - IN AREA

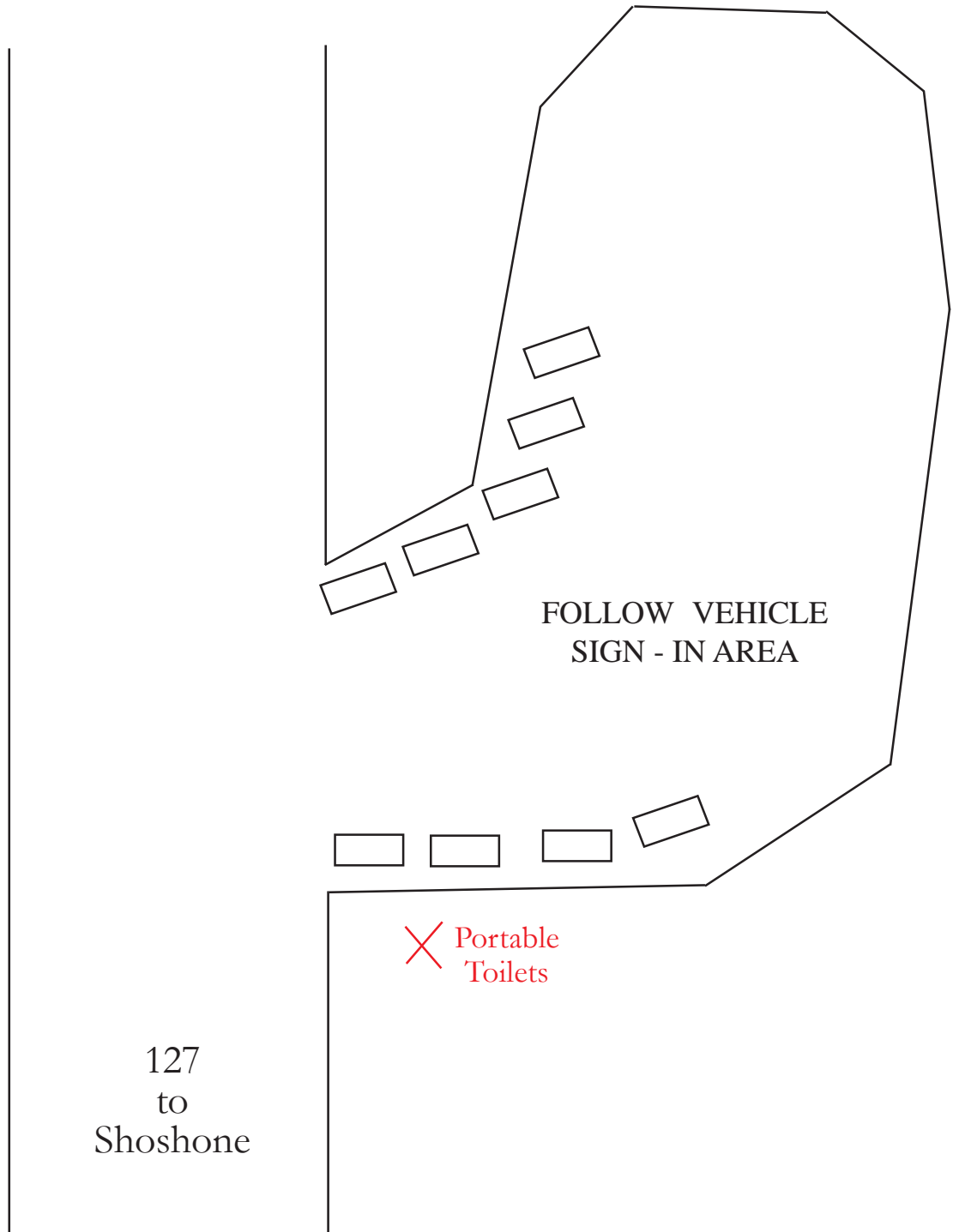
Located at 21.5 miles

GPS Coordinates

35° 33.213' N

116° 11.356' W

Reference for Location Only



# START LINE

Stage length 5.4 miles

The start line will be at mile 24.3 on Highway 127.

GPS Coordinates

Reference for Stage Location Only

35° 34.833' N

116° 13.134' W

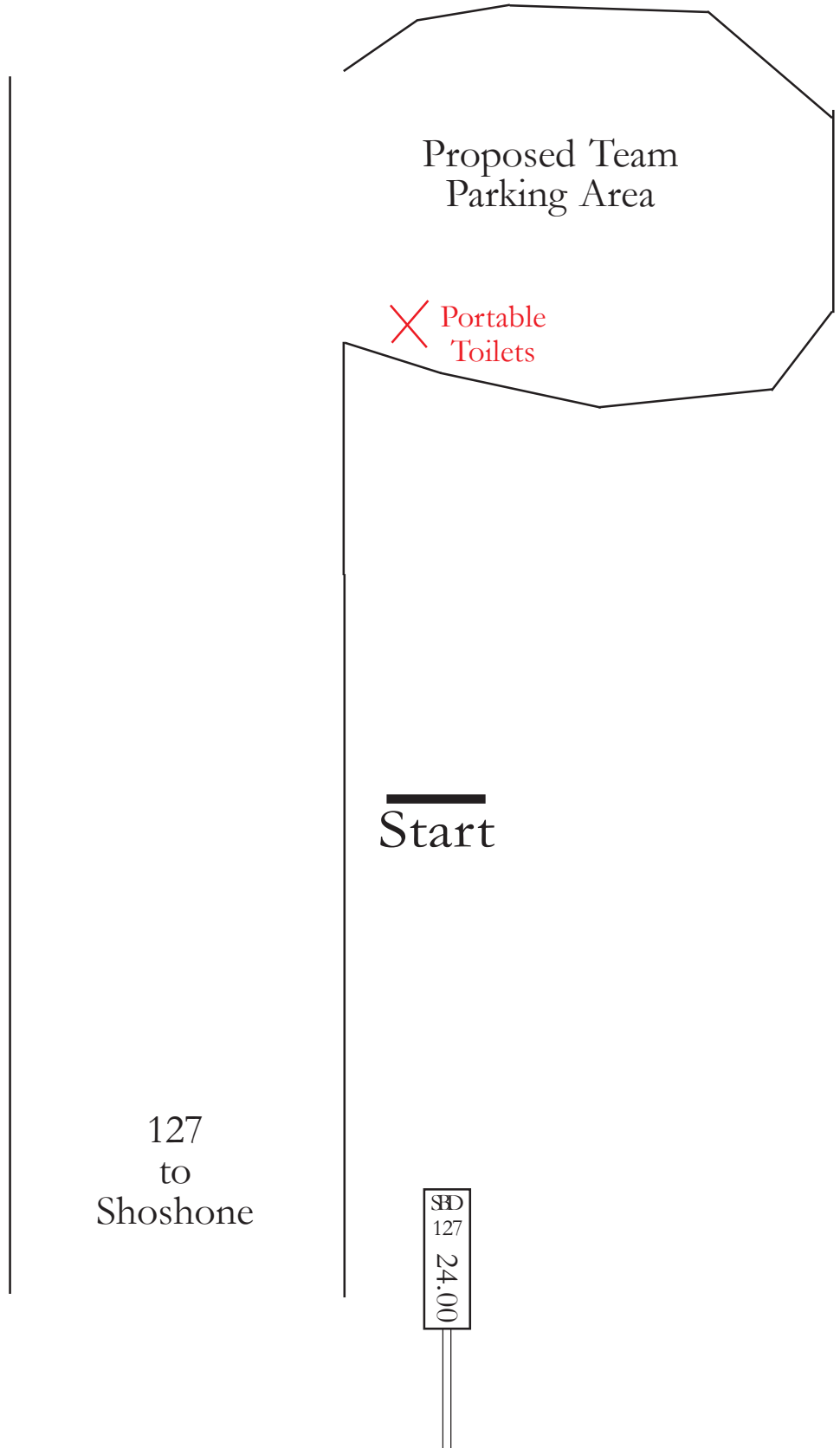


DIAGRAM NOT TO SCALE REVISED: 03/18/08  
SUPERCEDES ALL PREVIOUS VERSIONS

# FOLLOW VEHICLE STAGING AREA

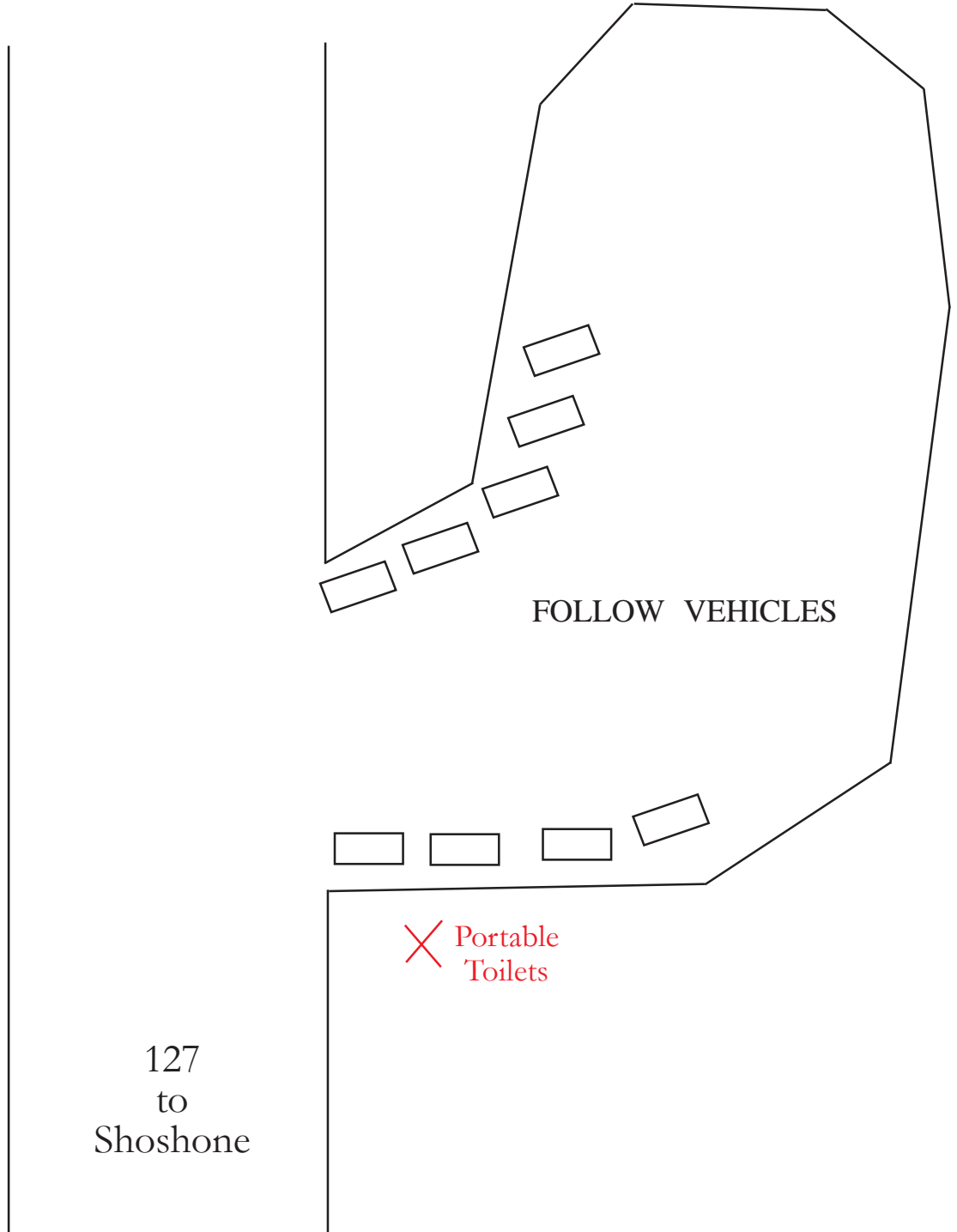
GPS Coordinates

35° 36.434' N

116° 14.865' W

Reference for Location Only

Located just north of the 26.4 mile  
marker. 2.4 Miles from start.



# STAGE 2

GPS Coordinates

35° 37.966' N

Stage length 8.2 miles

Reference for Stage Location Only

116° 17.409' W

The stage start line is approximately  
.2 of mile south of mile post 30.00

There is a wide blacktop area on the right (east)  
side of the road just north of the hand-off point.

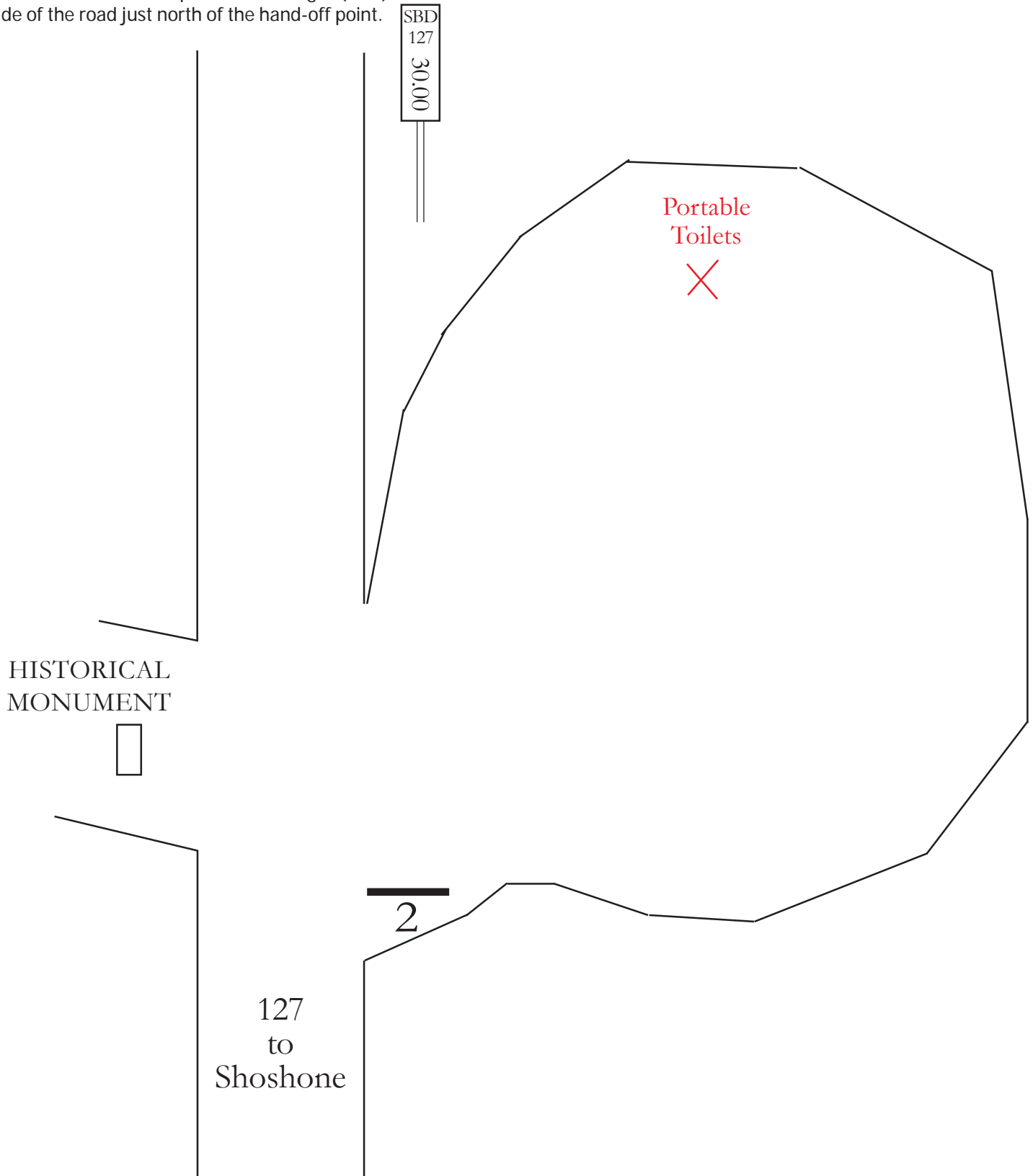


DIAGRAM NOT TO SCALE REVISED: 03/18/08  
SUPERCEDES ALL PREVIOUS VERSIONS

# STAGE 3

GPS Coordinates

35° 44.974' N

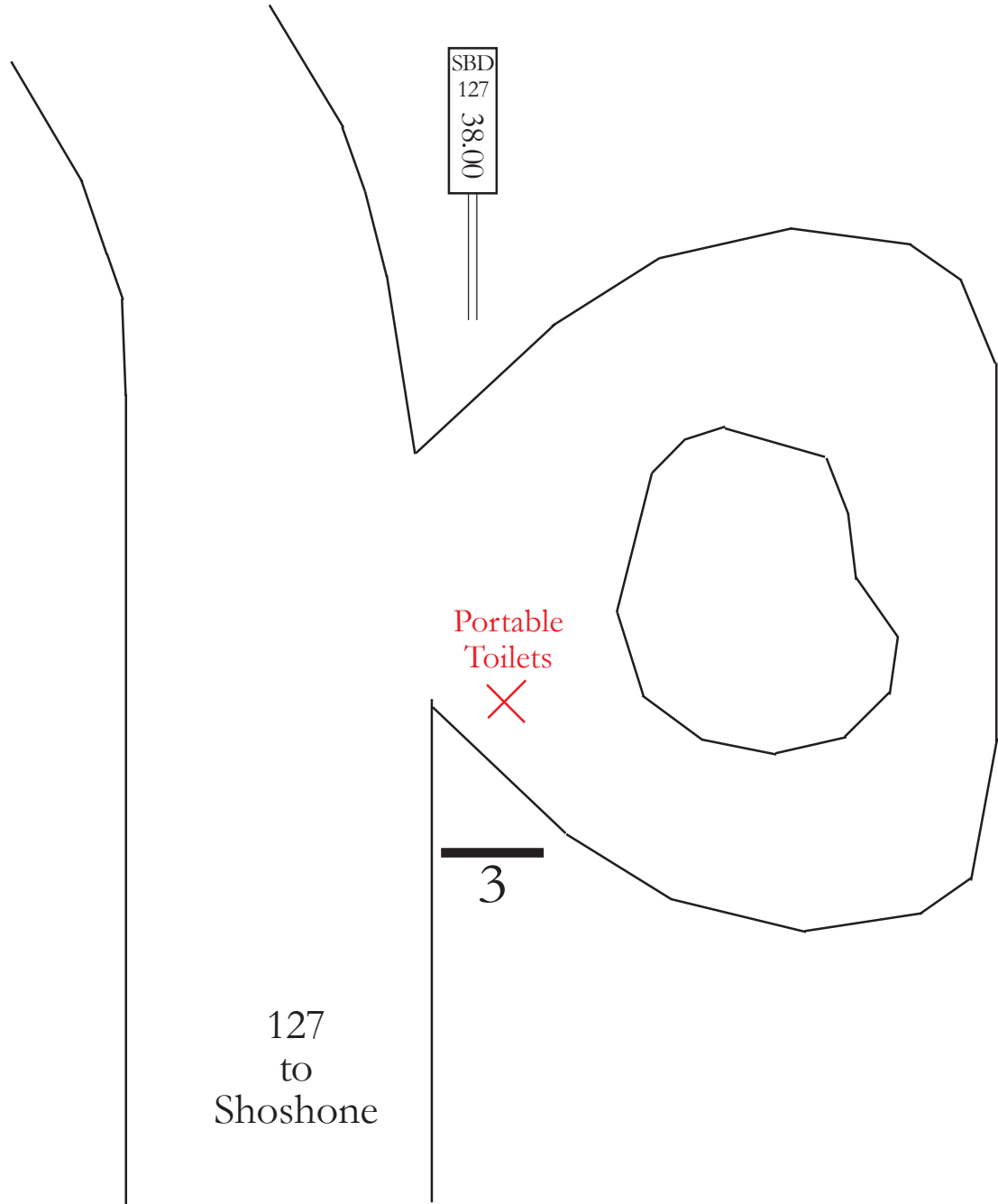
Reference for Stage Location Only

116° 18.922' W

Stage length 5.1 miles

The stage begins 200 feet south of the 38.00 mile post.

The hand-off spot is south of the mixing table about even with the second reflector post south of the entrance to the parking area.

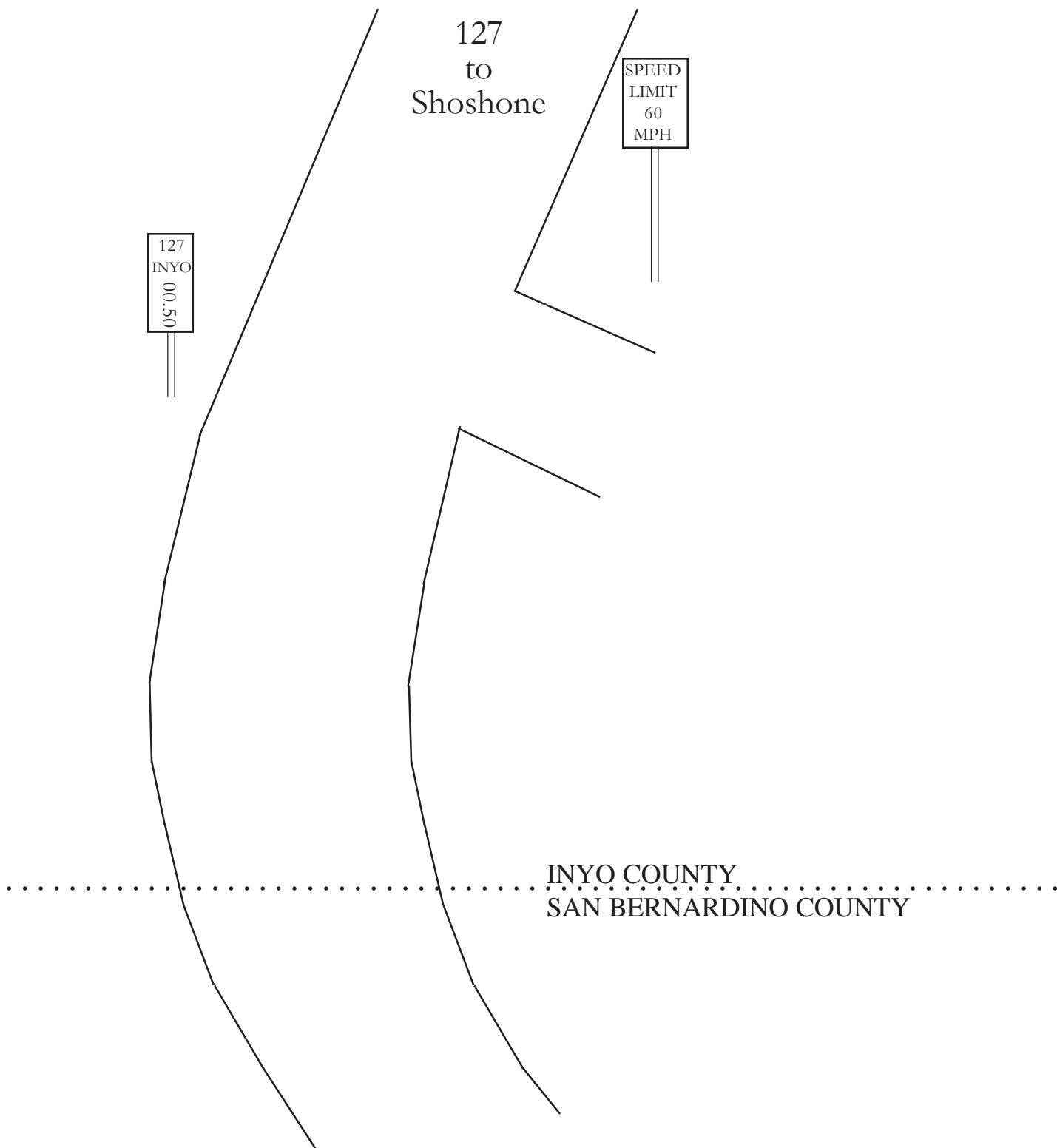


# IBEX PASS SUMMIT GPS Coordinates EAST ENTRANCE

Reference Location Only

35° 48.088' N  
116° 20.271' W

The entrance is just beyond the .5 mile marker and right before you reach the 60 mph speed limit sign as you are traveling north on Hwy 127.



# STAGE 4

Stage length 6.0 miles

Stage start is about 1.50 miles north of Ibex summit.

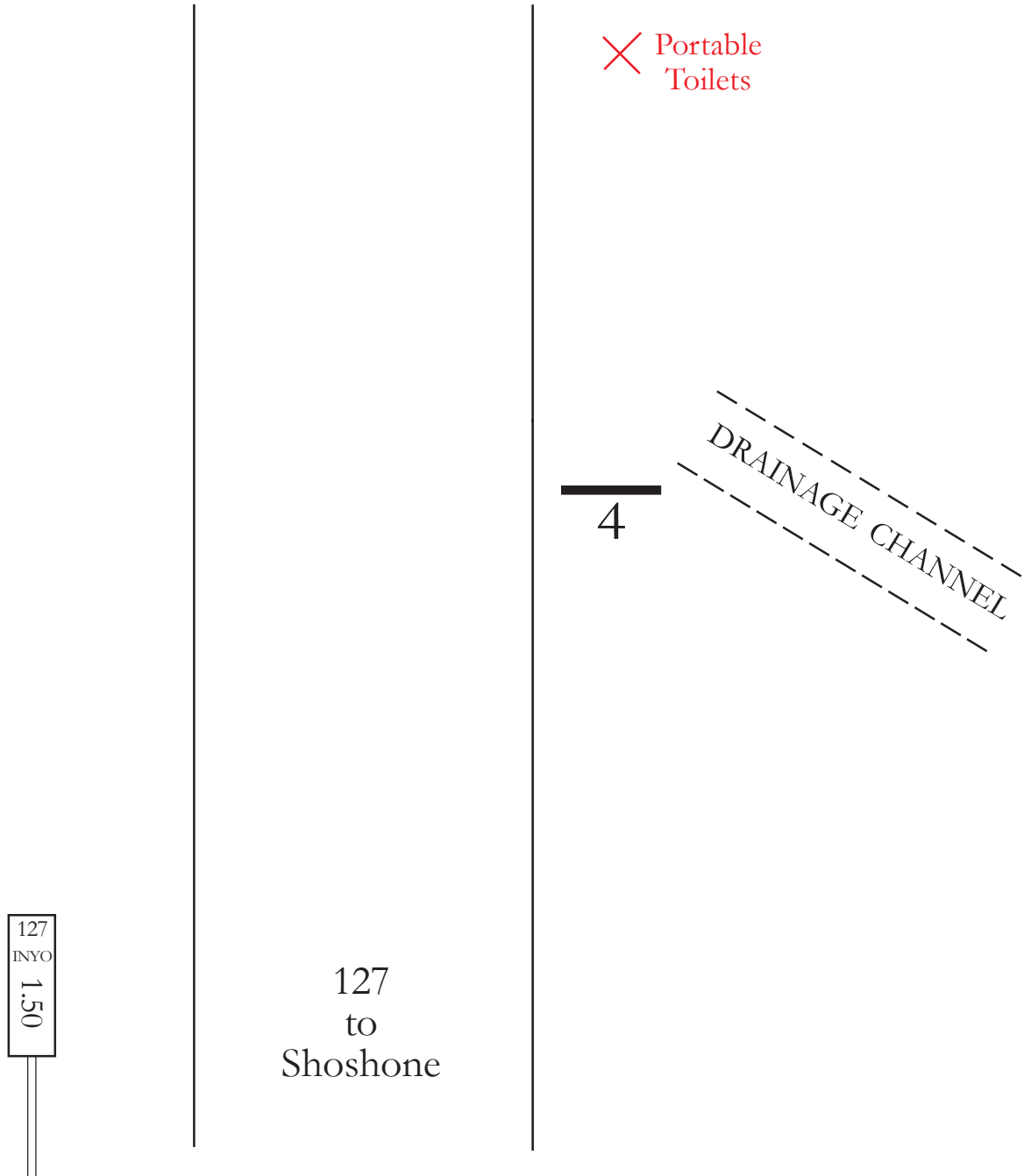
The stage is .6 of a mile north of mile marker 1 on Highway 127 near the drainage channel. Mile marker 1.5 is on the west side of the road and is visible as you are going south.

## GPS Coordinates

Reference for Stage Location Only

35° 48.927' N

116° 19.790' W



# MED BASE / HELO PAD

GPS Coordinates  
Reference for Stage Location Only

35° 52.316' N  
116° 17.079' W

This new Med Base Area is just after the Tecopa Road (Old Spanish Trail) cut off and is located on the large flat pan on the east side of Hwy 127 where there is an old abandoned mine loading site. **This entire area is reserved as the main Medical Base for the race and is OFF LIMITS to all teams for parking and support vehicles.**

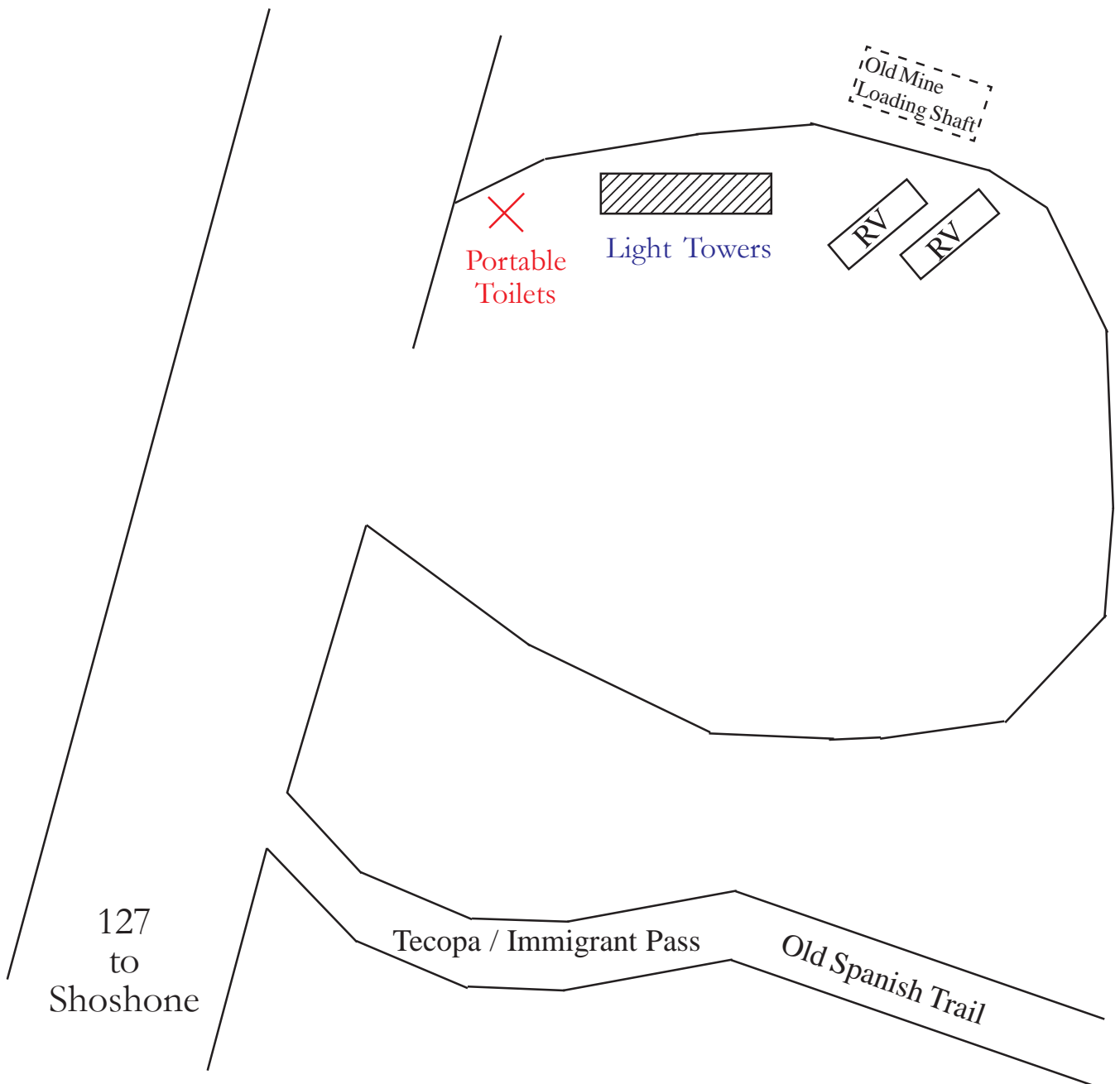


DIAGRAM NOT TO SCALE REVISED: 03/18/08  
SUPERCEDES ALL PREVIOUS VERSIONS

# STAGE 5

GPS Coordinates

35° 52.628' N

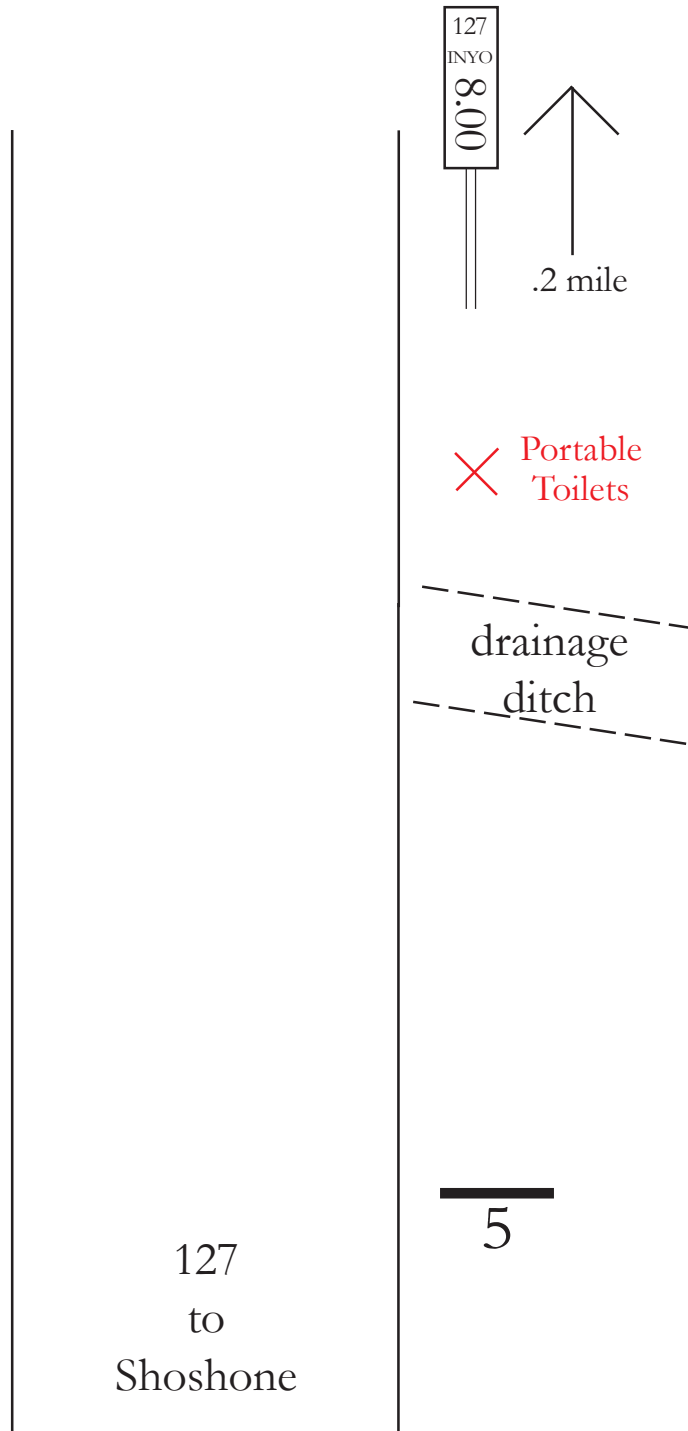
Stage length 6.1 miles

Reference for Stage Location Only

116° 16.044' W

The stage begins about .2 of a mile south of mile post 8.00

There is a drainage ditch about this point and the exchange point is 200 feet south of the ditch.



# STAGE 6

Stage length 6.2 miles

The exchange point is 200 feet south of mile post 14.00.

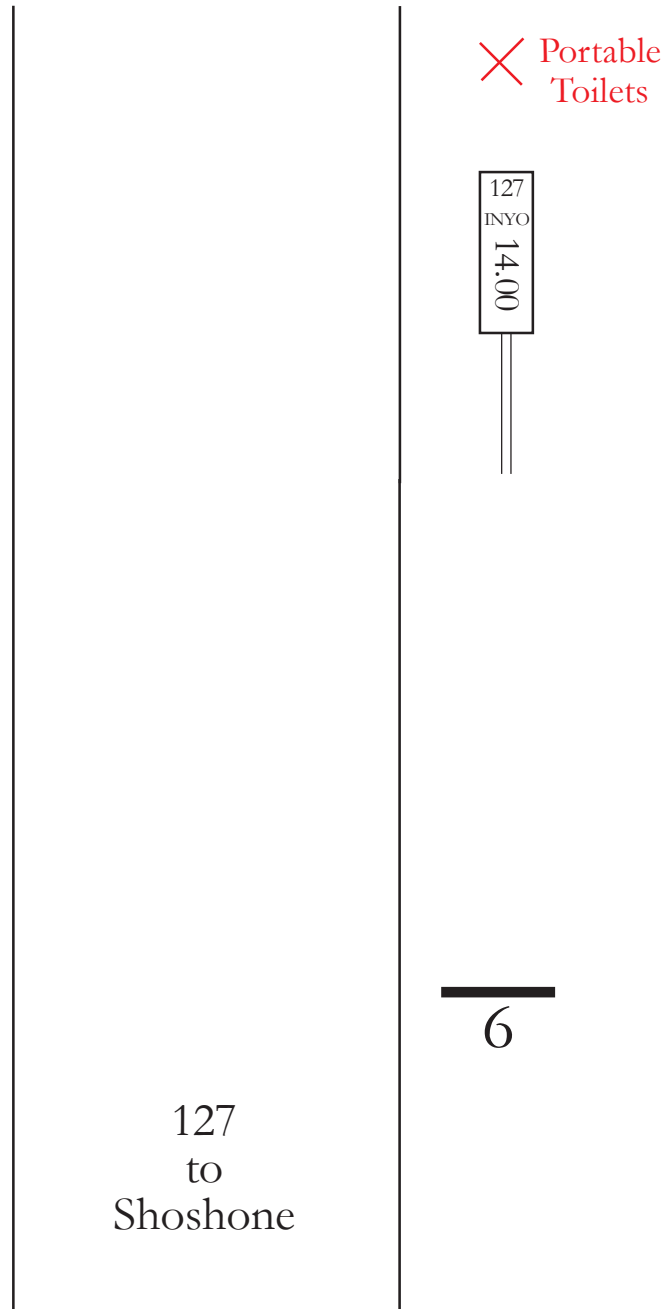
The stage six runners will turn right onto Highway 178 in Shosone.

GPS Coordinates

35° 57.683' N

Reference for Stage Location Only

116° 16.068' W



# STAGE 7

GPS Coordinates

36° 00.067' N

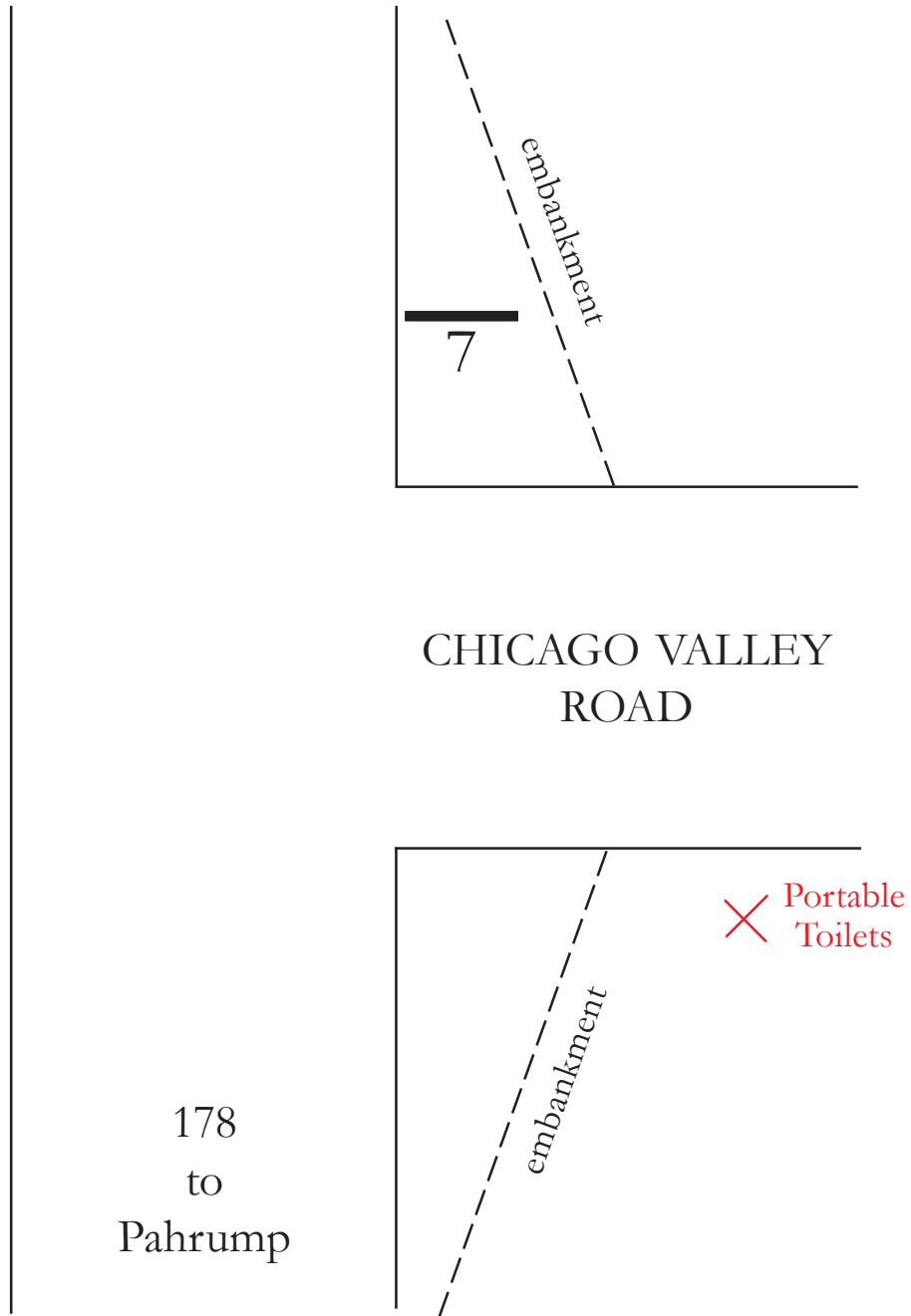
Stage length 7.3 miles

Reference for Stage Location Only

116° 11.884' W

The stage starts 40 feet north of the intersection of Highway 178 and Chicago Valley Road.

There is about a 100 foot embankment just off the shoulder of the Highway on both sides of Chicago Valley road.



# STAGE 8

GPS Coordinates

36° 06.265' N

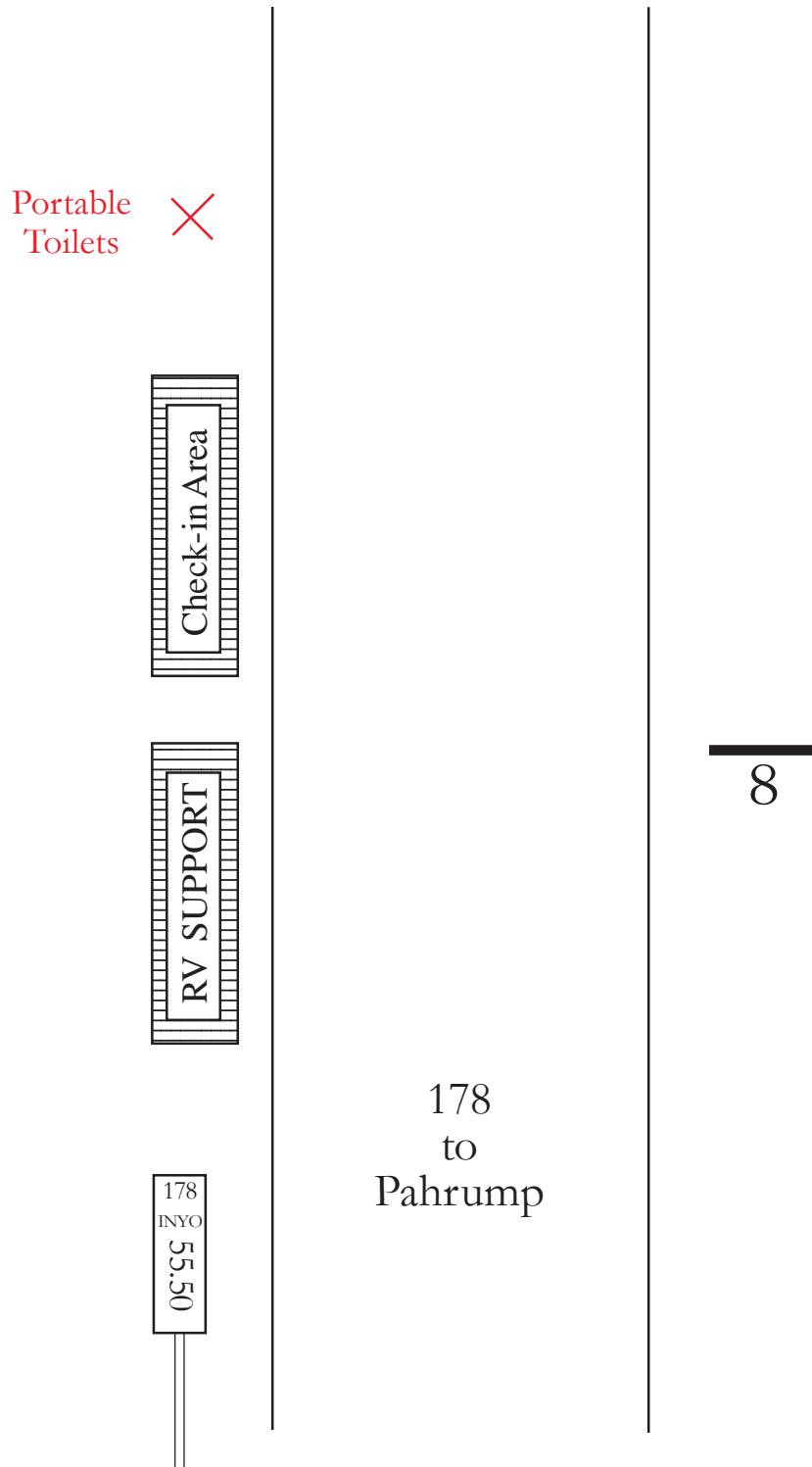
Stage length 6.8 miles

Reference for Stage Location Only

116° 10.932' W

The exchange point is 320 feet north of the 55.50 mile post.

The hand-off is in a tough spot. The mile marker is on the west side of the road.



# STAGE 9

GPS Coordinates  
Reference for Stage Location Only

36° 10.083' N  
116° 06.148' W

Stage length 5.8 miles

Stage start is about .3 mile north of the Nevada state line along Highway 372.

The hand-off is about 250 feet before the open range sign .3 of a mile north of the California/Nevada stateline.

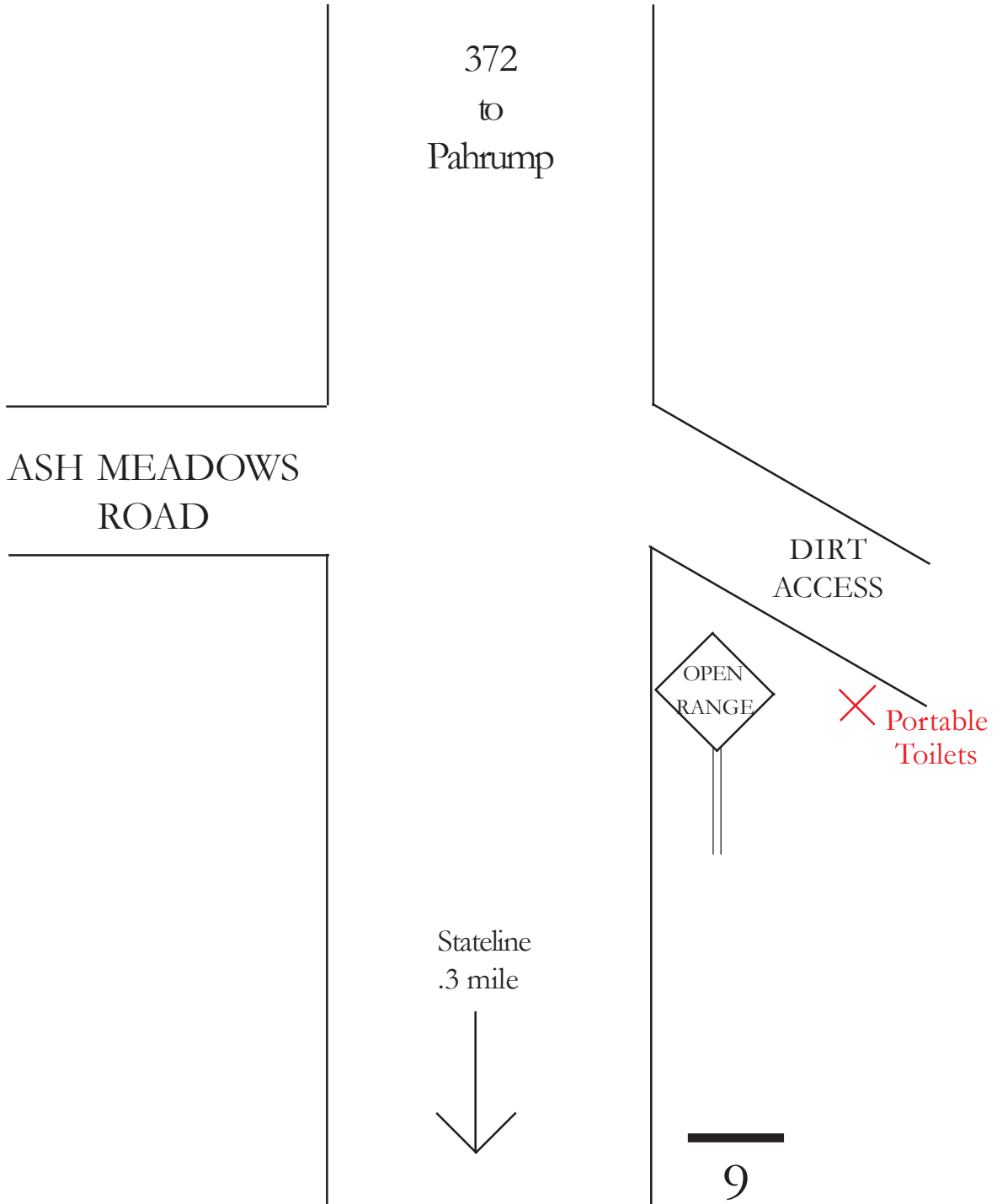


DIAGRAM NOT TO SCALE REVISED: 03/18/08  
SUPERCEDES ALL PREVIOUS VERSIONS

# STAGE 10

Stage length 5.3 miles

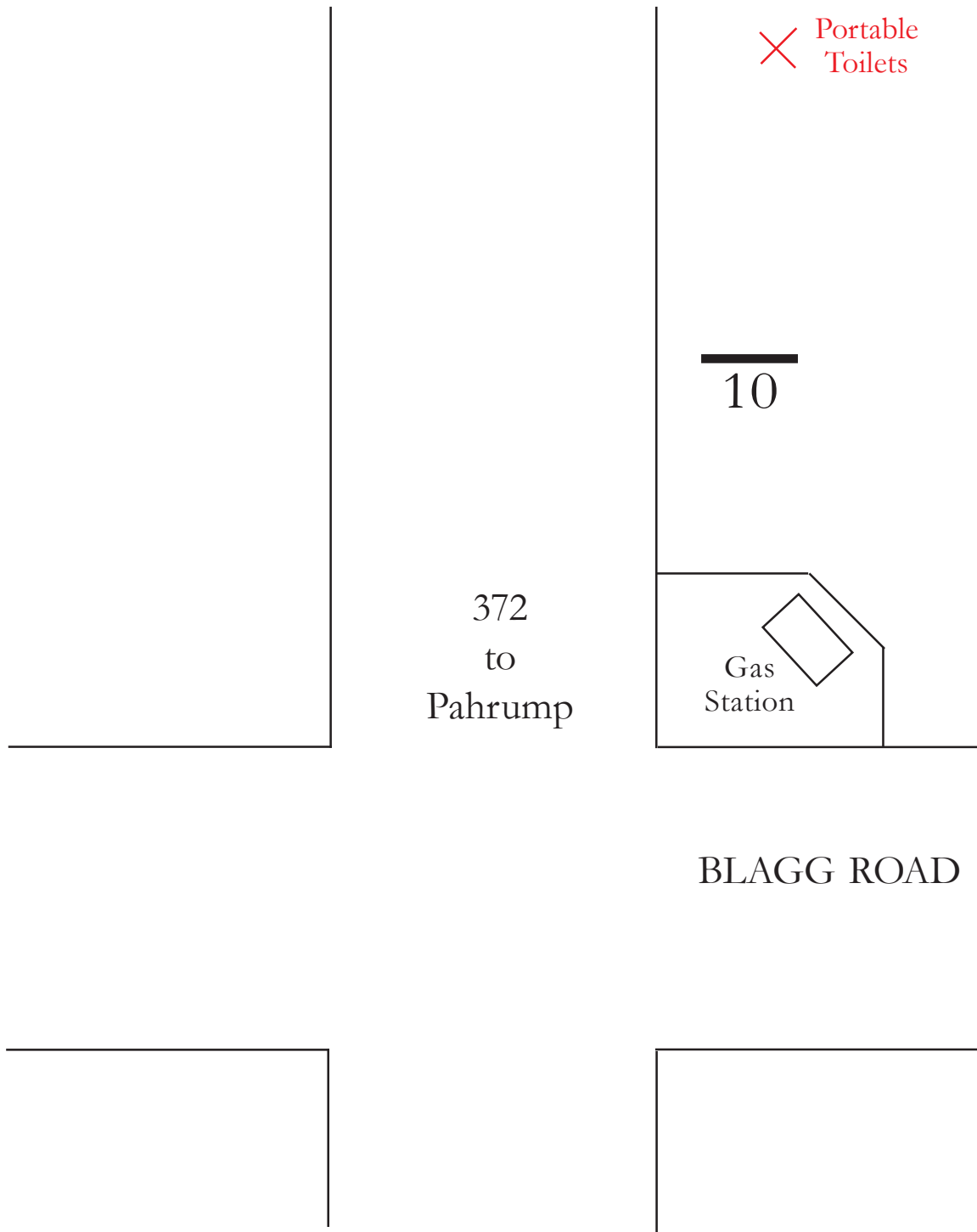
Stage 10 start is about 200 feet north of Blagg Road along Highway 372.

GPS Coordinates

Reference for Stage Location Only

36° 12.291' N

116° 00.778' W



# STAGE 11

Stage length 4.7 miles

The stage start is at So. Dandelion Road & Highway 160.

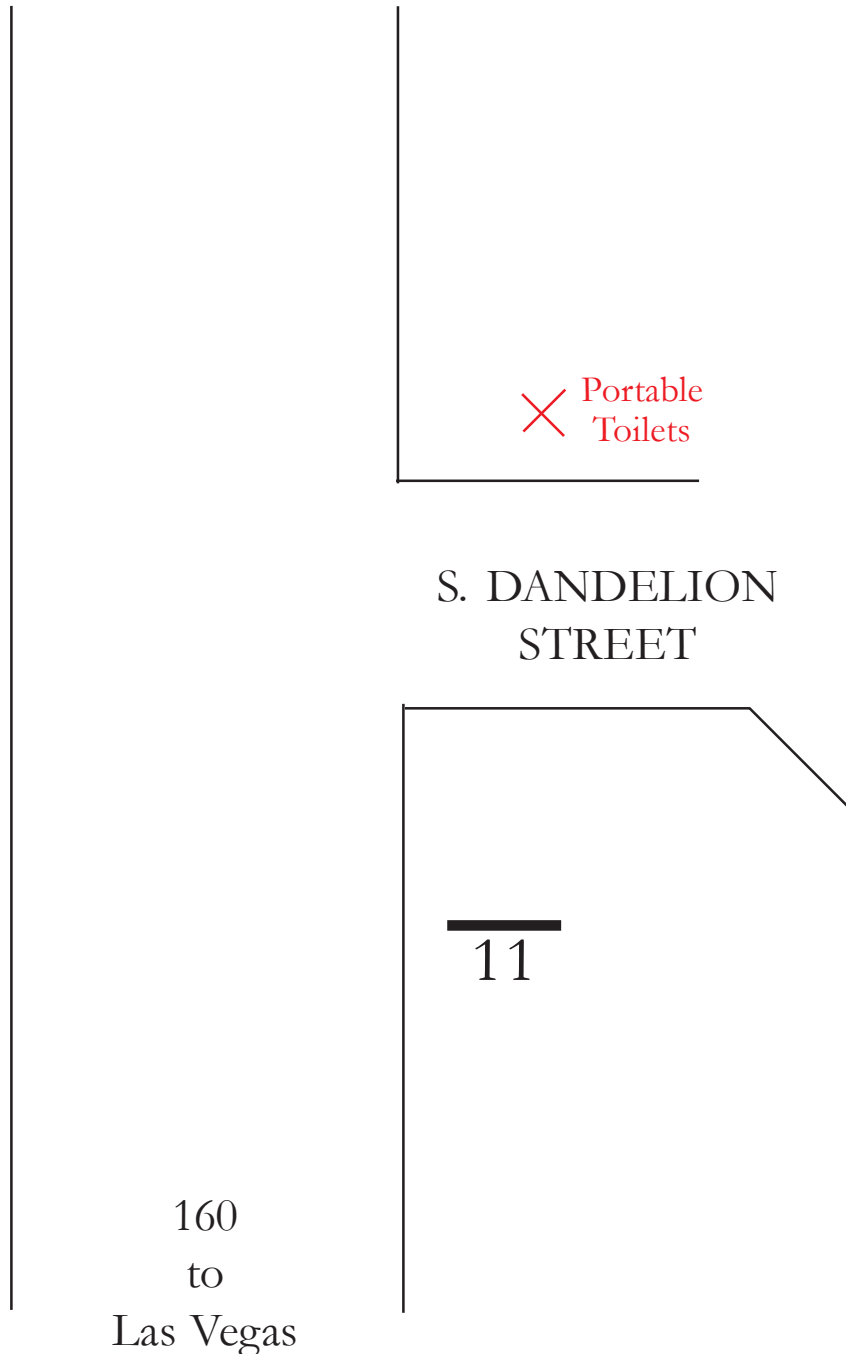
So. Dandelion Road is 3.7 miles east of the 160/372 Highway intersection.

GPS Coordinates

Reference for Stage Location Only

36° 10.582' N

115° 55.953' W



# STAGE 12

Stage length 7.0 miles

The stage start will be just east of the driveway of the house with the Chateau Homes sign in front of it.

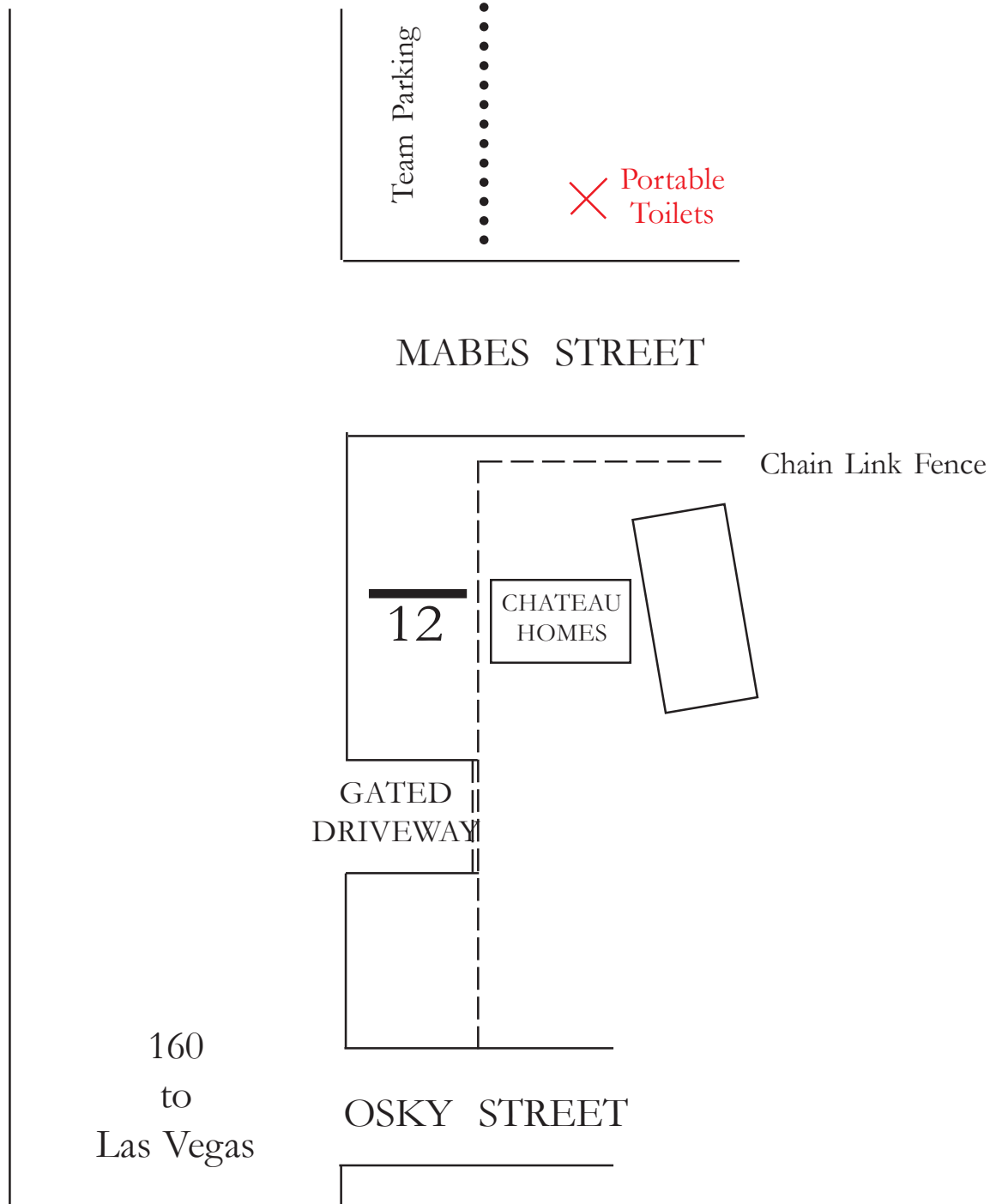
The hand-off will be on the flat gravel in front of the building. The driveway to the house must be kept clear. There is to be no parking on Mables Road which must also be kept clear.

GPS Coordinates

36° 08.036' N

Reference for Stage Location Only

115° 52.150' W



# STAGE 13

GPS Coordinates

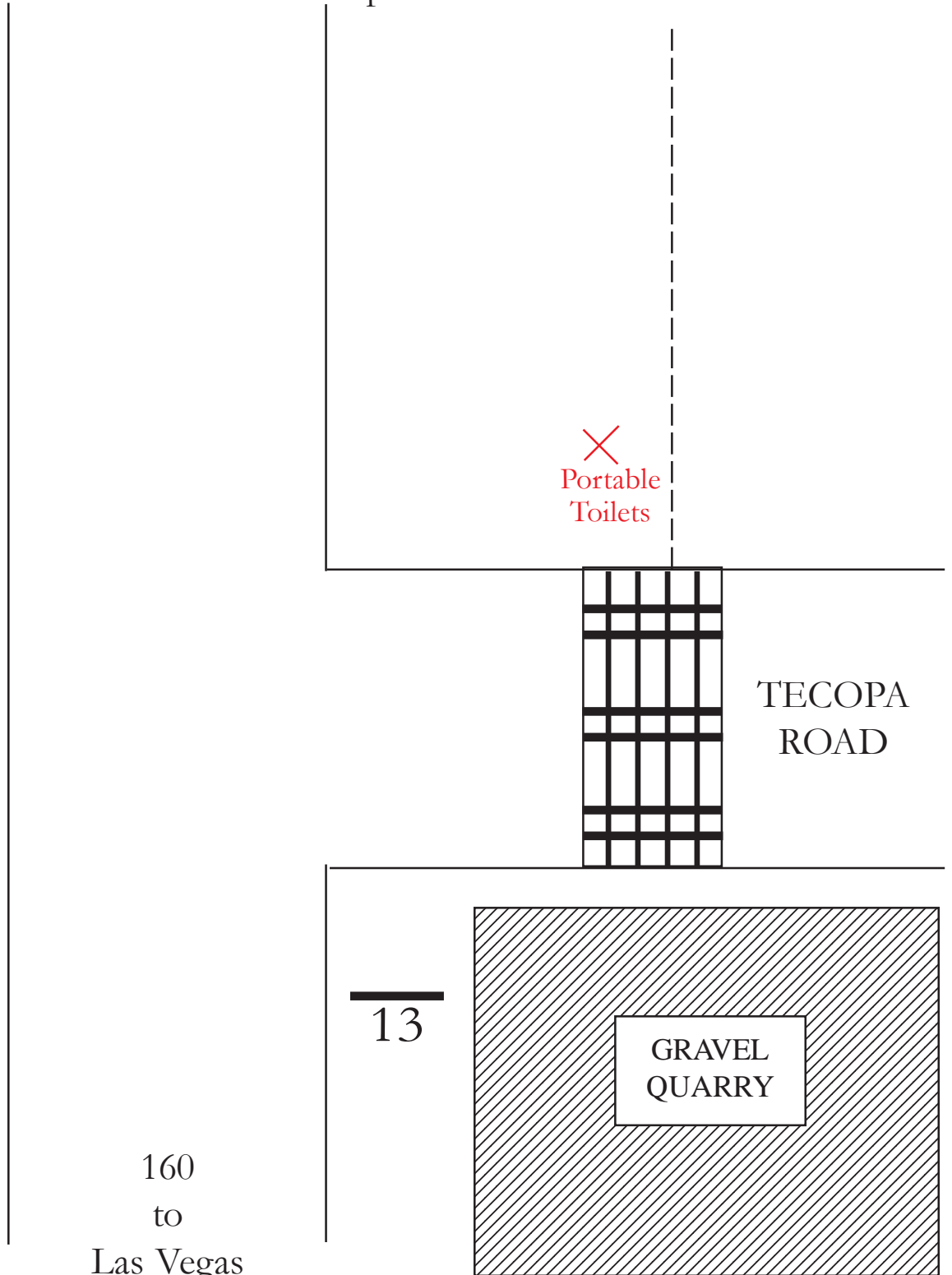
36° 04.391' N

Stage length 5.4 miles

Reference for Stage Location Only

115° 46.134' W

The stage starts just west of the intersection of Highway 160 and Tecopa Road. Team and support parking will be on the east side of Tecopa Road.



# STAGE 14

Stage length 5.2miles

The stage starts about .1 of a mile west of mile post 32.

This is a difficult area to enter. There is a sort of drive way just at the entrance to the wide spot. The crew needs to proceed slowly from mile post 33 as they drive east, and use care where they leave the highway.

GPS Coordinates

Reference for Stage Location Only

36° 01.540' N

115° 41.479' W



Portable  
Toilets



**14**

160  
to  
Las Vegas

# STAGE 15

Stage length 5.5 miles

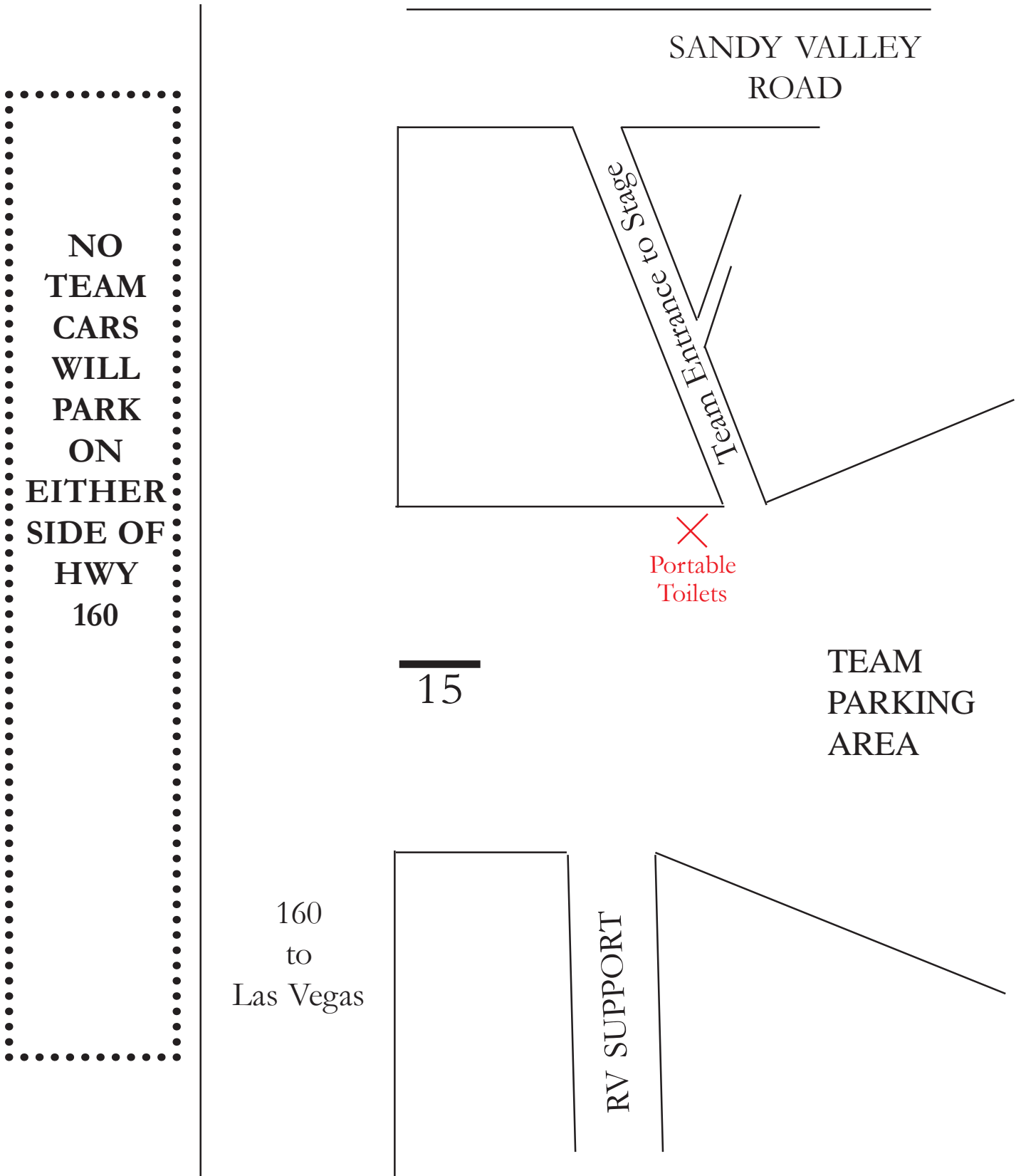
The stage starts at the wide turn out (Gravel Piles)  
.5 miles west of Sandy Valley Road turn-off.

GPS Coordinates

36° 00.360' N

Reference for Stage Location Only

115° 36.360' W



# STAGE 16

GPS Coordinates

36° 01.291' N

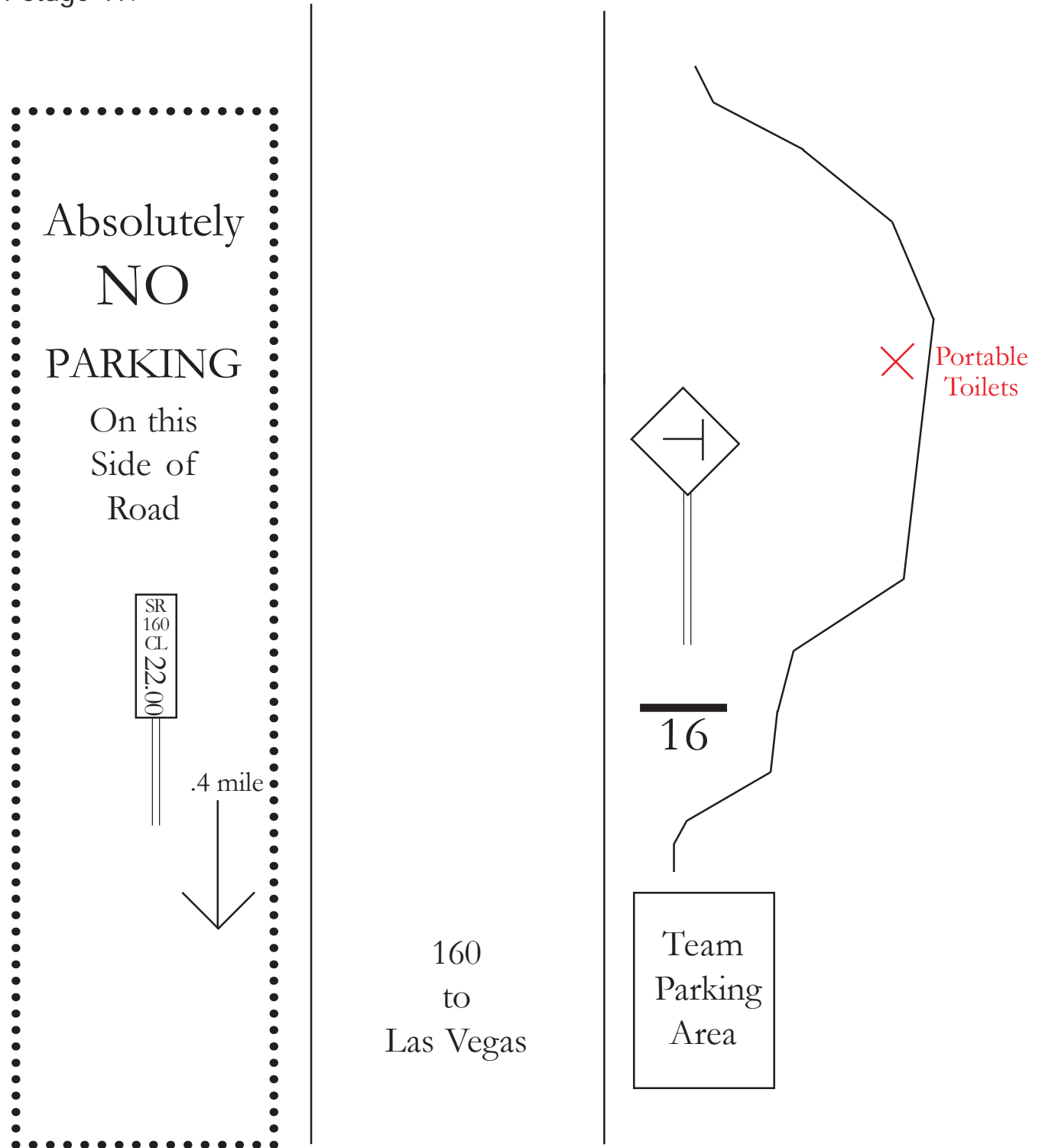
Stage length 6.8 miles

Reference for Stage Location Only

115° 30.790' W

The stage begins about .4 of a mile east of mile post 22.

The actual hand-off point is 30 feet west of the sign for a "T" intersection at the western edge of the parking area. There is a cattle guard 2.5 miles east of the start of stage 17.

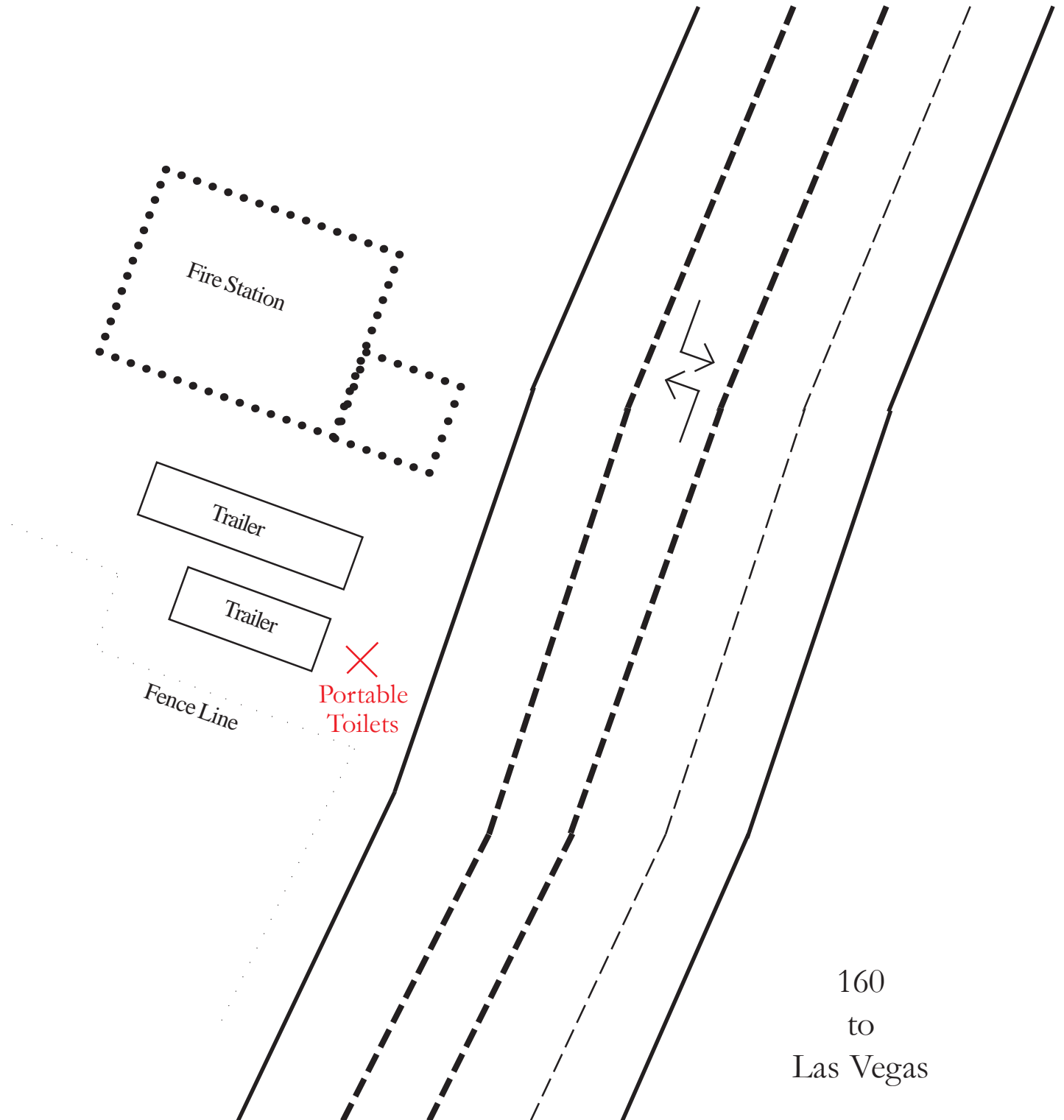


# FIRE STATION

GPS Coordinates  
Location Reference Only

36° 01.116' N  
115° 30.423' W

The Fire Station is on the North side of Hwy 160 just prior to the summit of Spring Mountain Pass.



160  
to  
Las Vegas

# STAGE 17

GPS Coordinates

36° 01.134' N

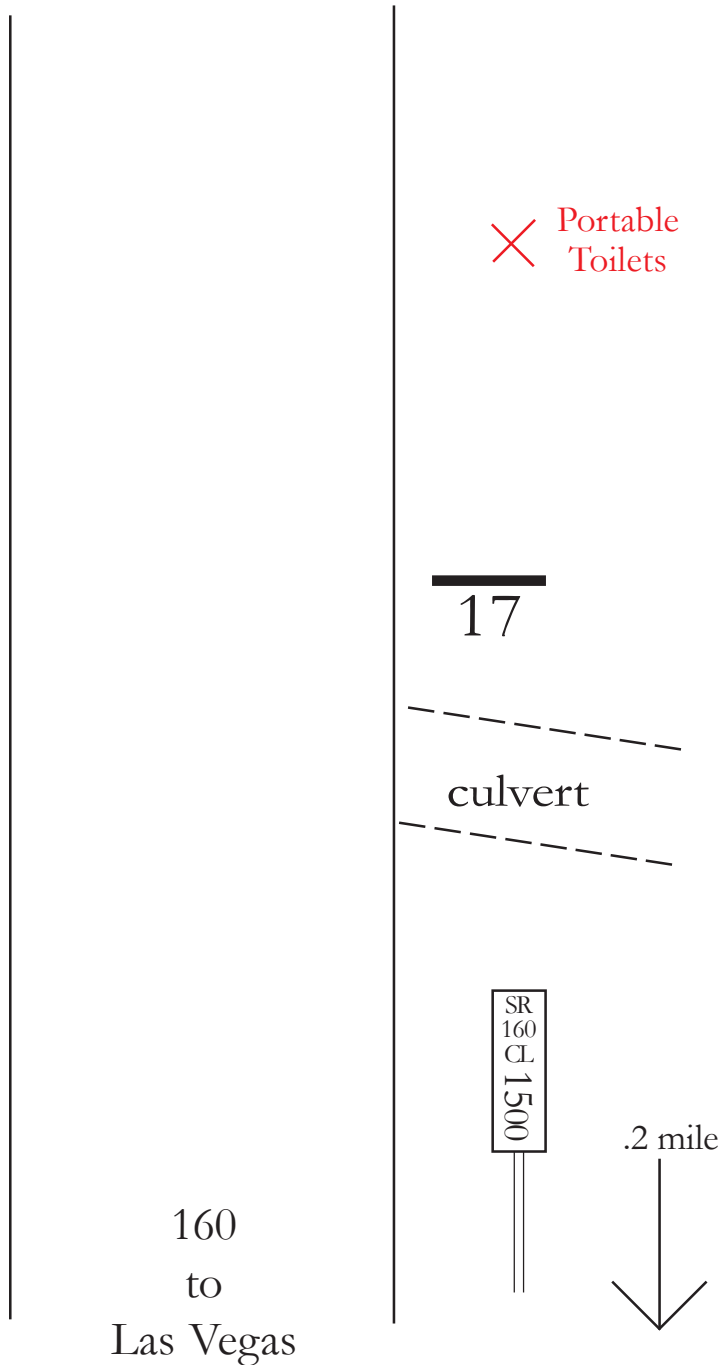
Stage length 7.3 miles

Reference for Stage Location Only

115° 25.005' W

The stage begins about .3 of a mile east of mile post 15.

The hand-off is just east of a large culvert. There is a cattle guard 2.5 miles east of the start of stage18.



# STAGE 18

Stage length 5.7 miles

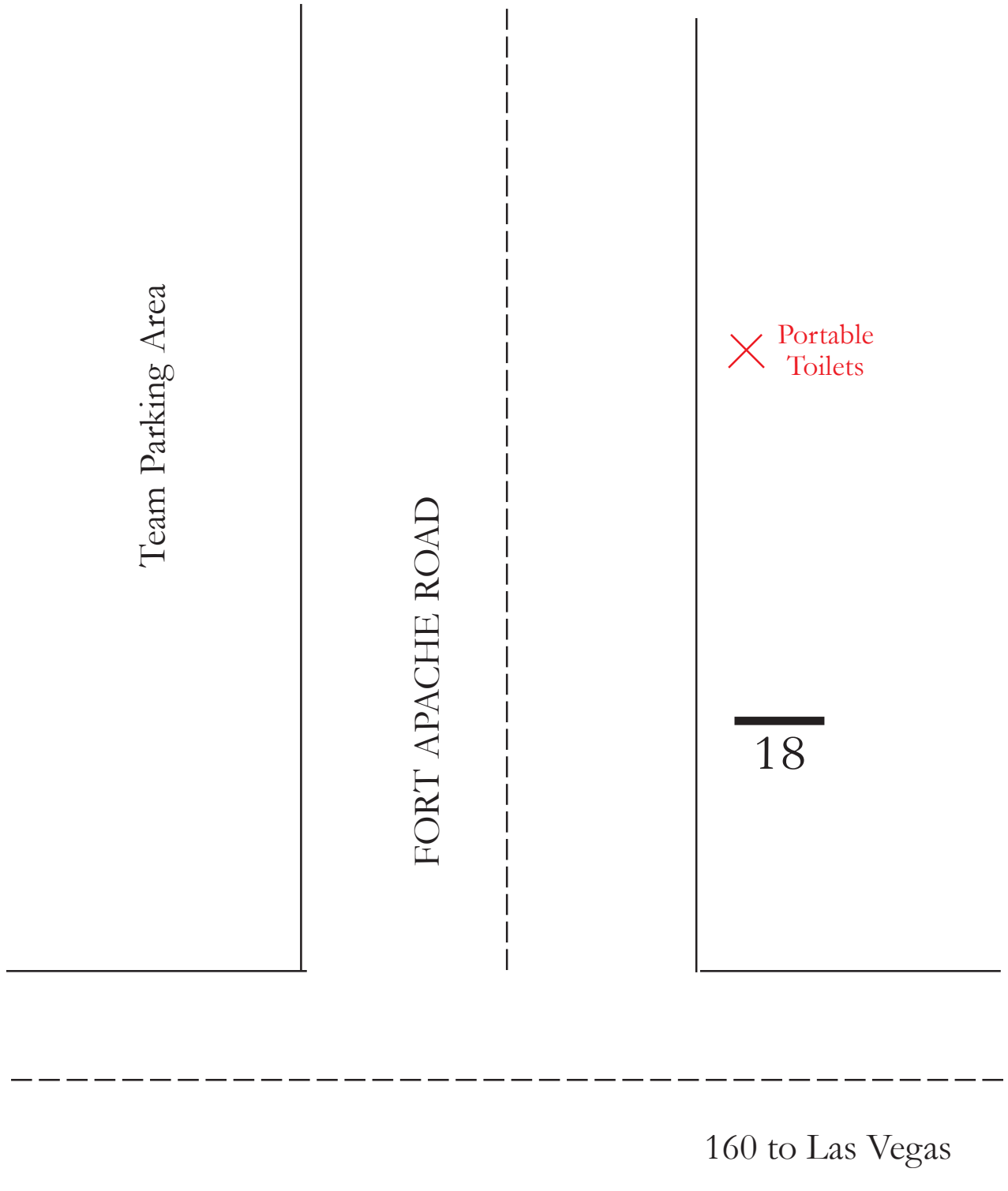
Runner begins stage 18 just after the turn onto Fort Apache Road from Hwy 160.

GPS Coordinates

36° 01.290' N

Reference for Stage Location Only

115° 17.862' W



# STAGE 19

GPS Coordinates

36° 06.276' N

Reference for Stage Location Only

115° 17.816' W

Stage length 5.8 miles

Runner will enter a driveway across from West Tompkins to proceed through the chute and the outgoing runner will exit the next driveway and continue the leg north bound on Fort Apache and make a right turn onto Desert Inn Road to the exchange point. Runner will stay inside the cone pattern that is set along Desert Inn Rd.

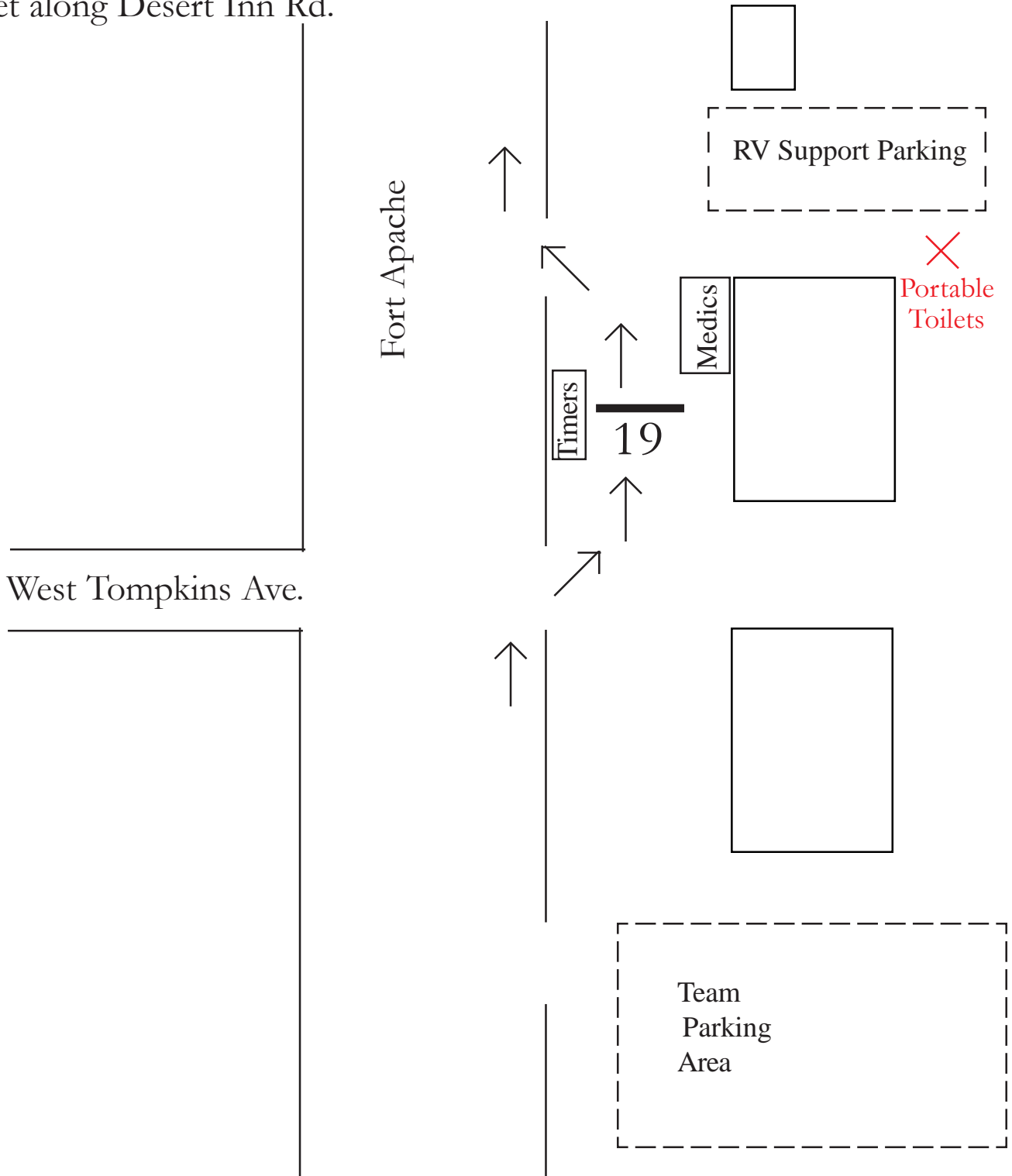


DIAGRAM NOT TO SCALE REVISED: 03/18/08  
SUPERCEDES ALL PREVIOUS VERSIONS

# STAGE 20

GPS Coordinates

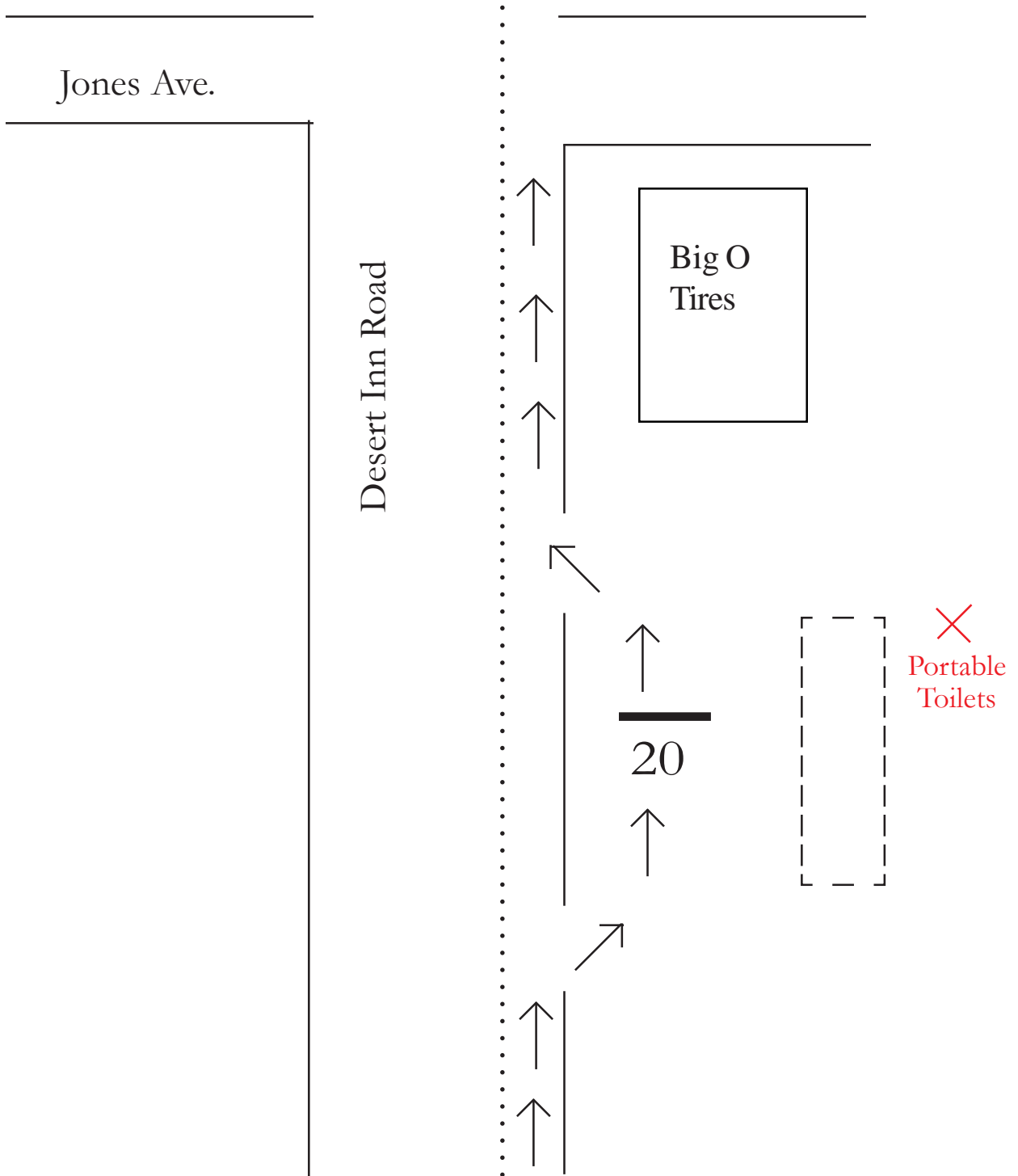
36° 07.740' N

Reference for Stage Location Only

115° 13.580' W

Stage length 4.4 miles

Runner will enter a driveway to proceed through the chute and the outgoing runner will exit the next driveway. Runners will stay inside the cone pattern as they travel the entire length of Desert Inn until they make a left turn onto Paradise Road running north on the sidewalk toward the Hilton Convention Center building where they will follow the route to the finish.



# FINISH LINE

GPS Coordinates  
Reference for Location Only

36° 08.083' N  
115° 09.242' W

The Finish Line is in the Convention Center of the Hilton Hotel. Running on the sidewalk after turning north on Paradise road the runner will enter the parking area of the HILTON convention center parking lot where they will continue north parallel to Paradise Rd. They will then enter the building through the south most roll up door and follow the path to the finish line.

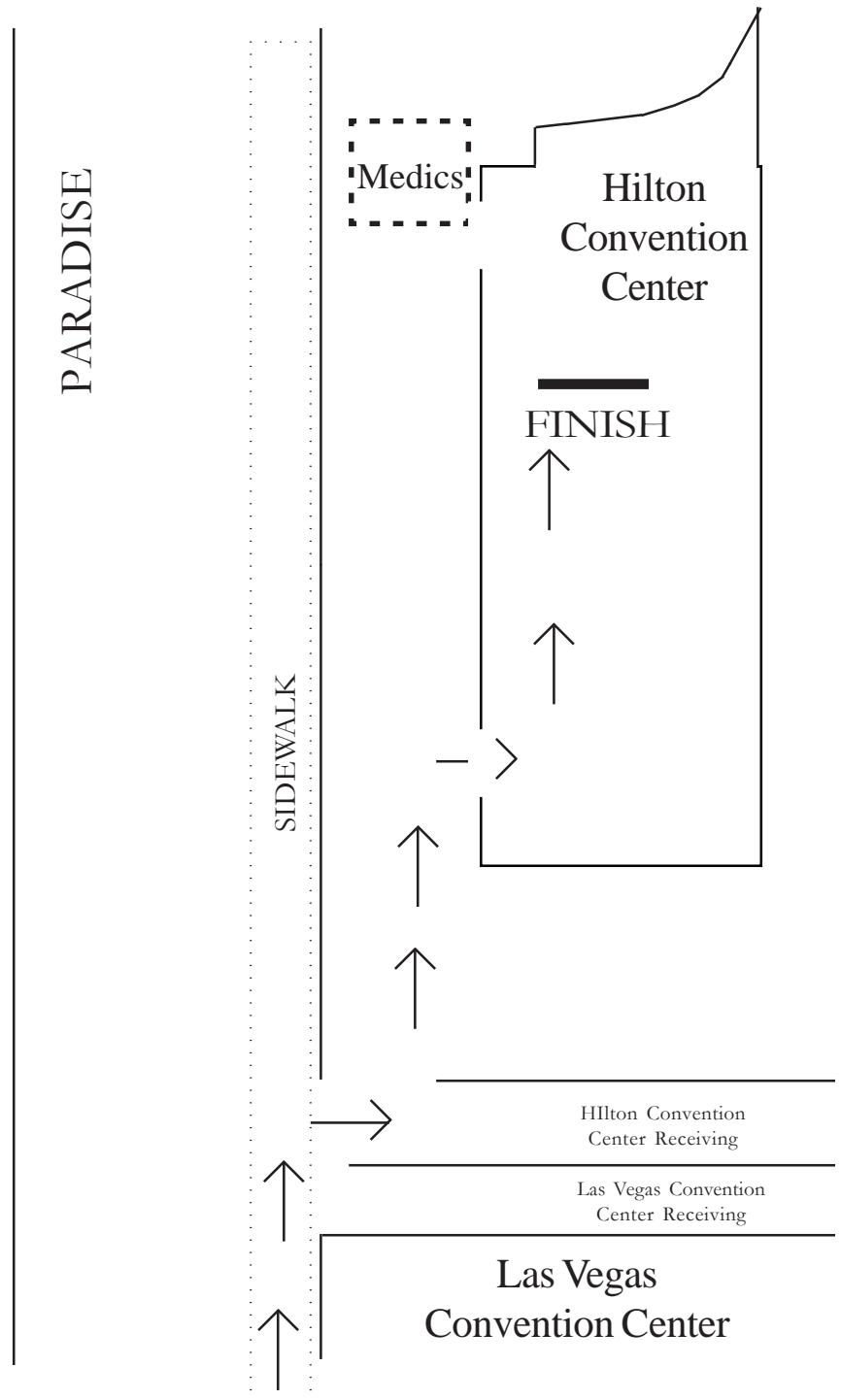


DIAGRAM NOT TO SCALE REVISED: 03/18/08  
SUPERCEDES ALL PREVIOUS VERSIONS

# STAGE 20 ROUTE

The Stage 20 outgoing runner runs east along Desert Inn Road over the 15 freeway and down under Las Vegas Blvd, and then makes a careful left turn to the north onto Paradise Road. The runner will be on the sidewalk and continue to run north through the traffic light at the Convention Center and enters the second driveway to the right between the Las Vegas Convention Center and the Hilton Convention Center. The runner will proceed North parallel to Paradise in the parking area of the Hilton Convention Center and will make a right turn into the first roll up door of the building.

**Map does NOT include all the cross streets along the route. The first early warning position for the Finish line will be at Valley View which is 2.5 miles from the finish. There will be an additional early warning posted at the parking area of the Las Vegas Convention Center.**

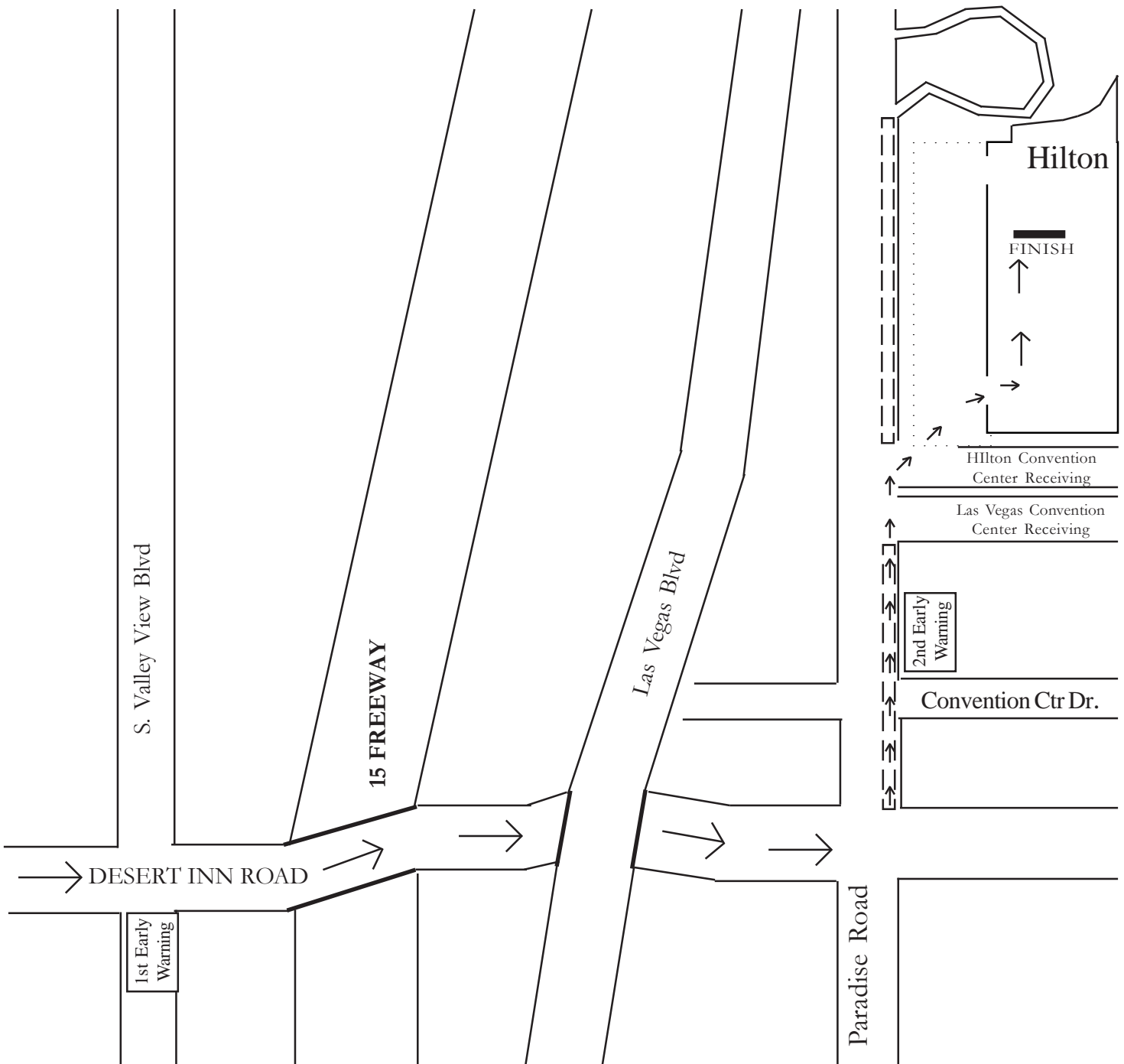


DIAGRAM NOT TO SCALE REVISED: 03/18/08  
SUPERCEDES ALL PREVIOUS VERSIONS

# FOLLOW VEHICLE ROUTE TO FINISH LINE

Map does *NOT* include all the cross streets along the route. The first early warning position for the Finish line will be at Valley View which is 2.5 miles from the finish. There will be an additional early warning posted at the parking area of the Las Vegas Convention Center. **After the runners make the turn and start running on the sidewalk the follow vehicles will proceed north along Paradise Road and turn into the driveway of the Hilton Hotel and follow the loop to the right where they will pull in front of the doors to the convention center where the taxi cabs line up. The Follow Vehicle Assistant will then take the paperwork from the follow vehicle in to the finish line. The follow vehicle will proceed around the circle and follow the self parking signs to the north lot which has been reserved for follow vehicle parking.**

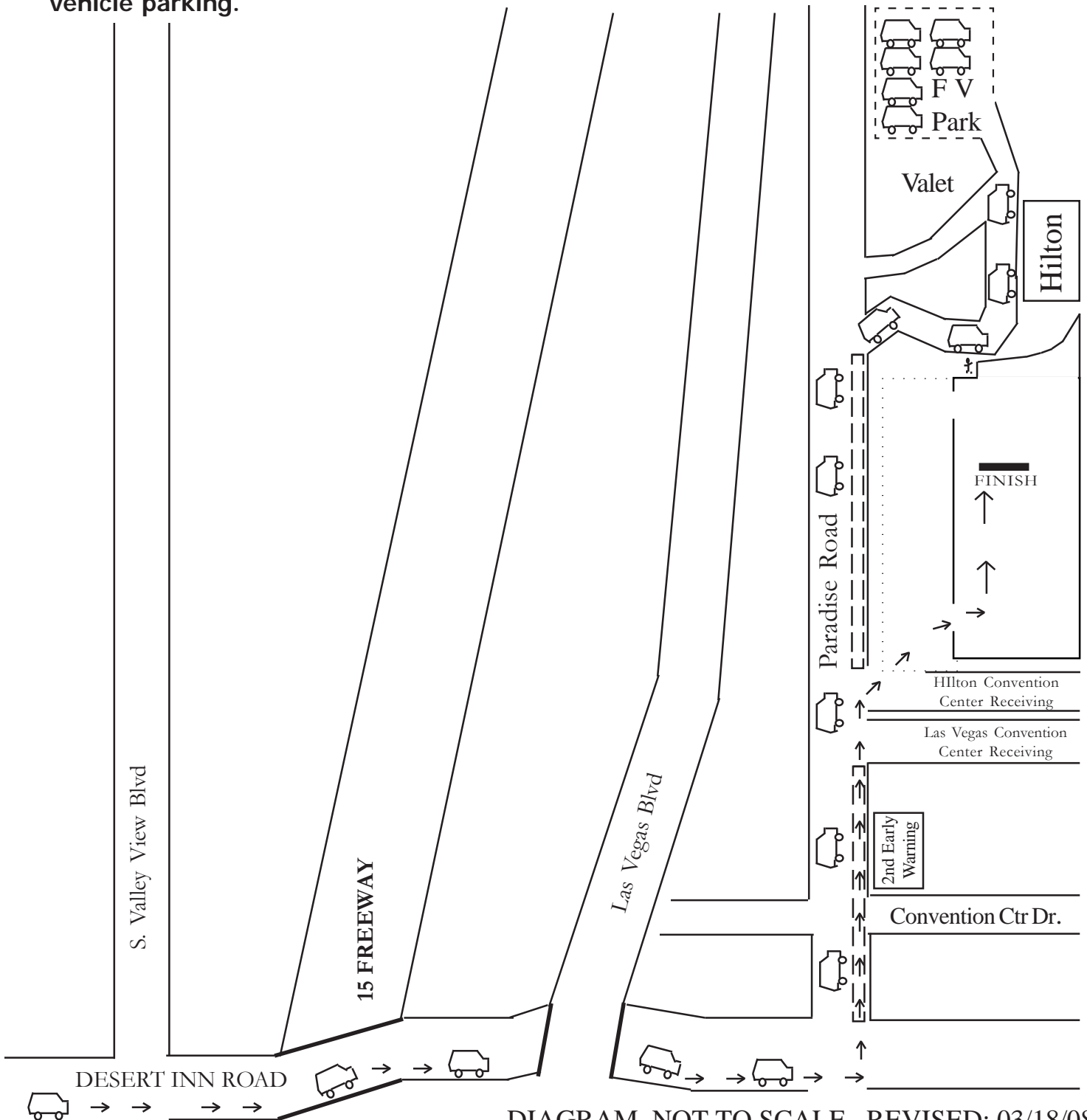


DIAGRAM NOT TO SCALE REVISED: 03/18/08  
SUPERCEDES ALL PREVIOUS VERSIONS