XXIV BAKER TO VEGAS TOPO VIEWS
DISTANCE & DIFFICULTY

5.4 Miles **LEG 1** Difficulty 13

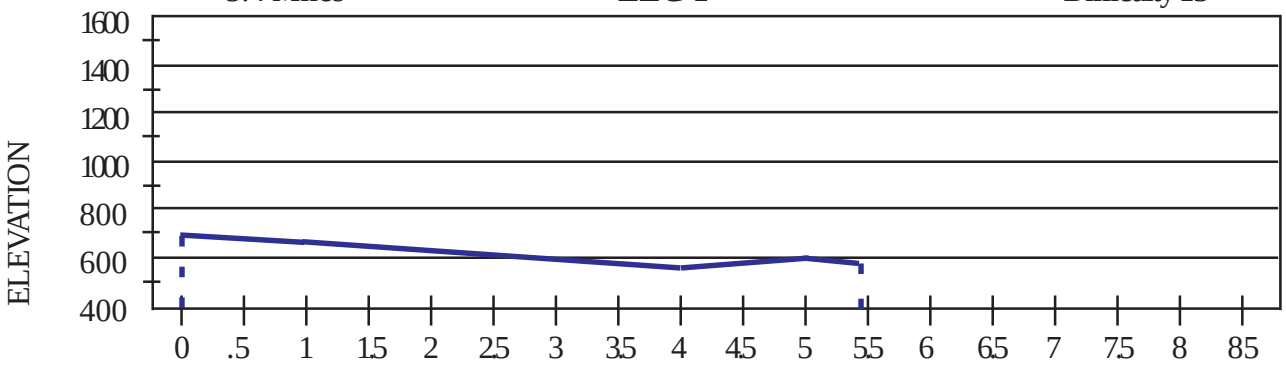

The stage starts flat with slight declines then at 4-mile point a gradual incline until 5.1 mile mark then .3 mile downhill.

8.2 Miles **LEG 2** Difficulty 1

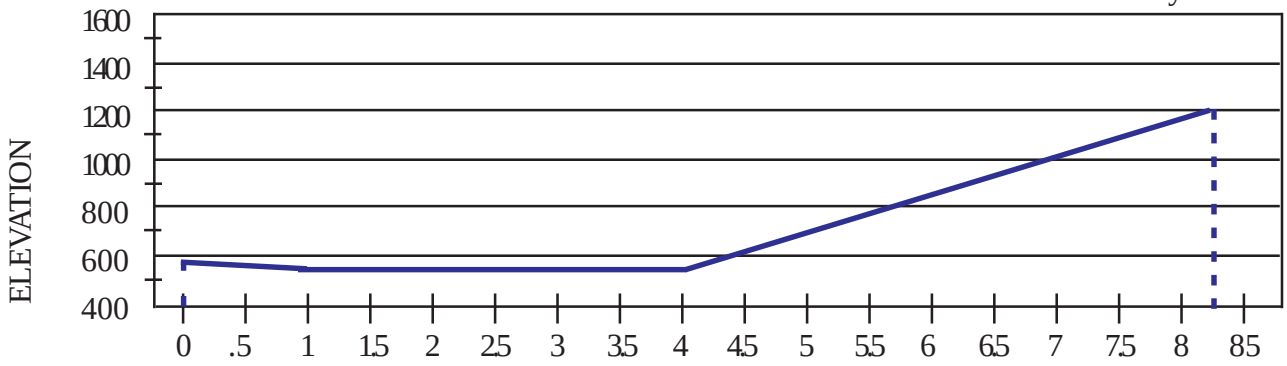

The stage starts at a slight declineThen continues flat for 3 miles and ends with a mile of the steepest climb.

5.1 Miles **LEG 3** Difficulty 6

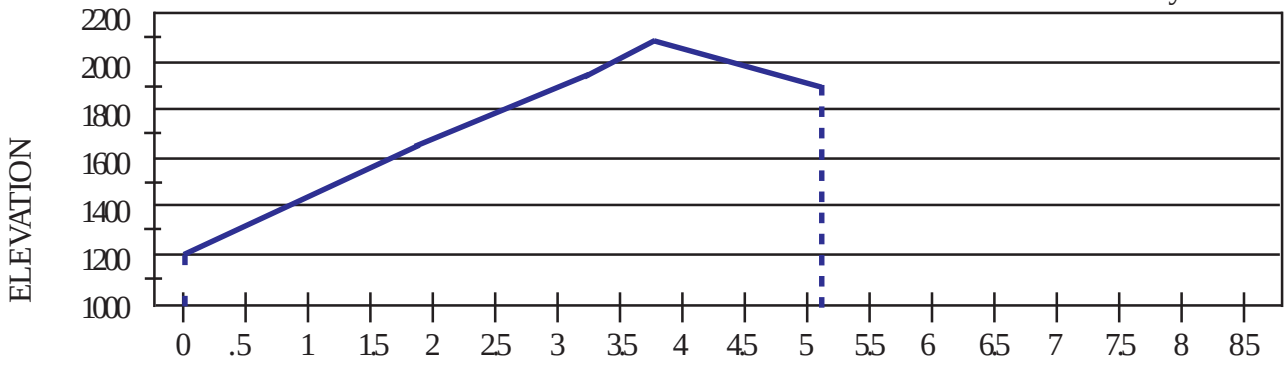

There are 3.4 miles of steep uphill before reaching the top at 2090', the last 1.7 miles are all downhill.

6.0 Miles **LEG 4** Difficulty 20

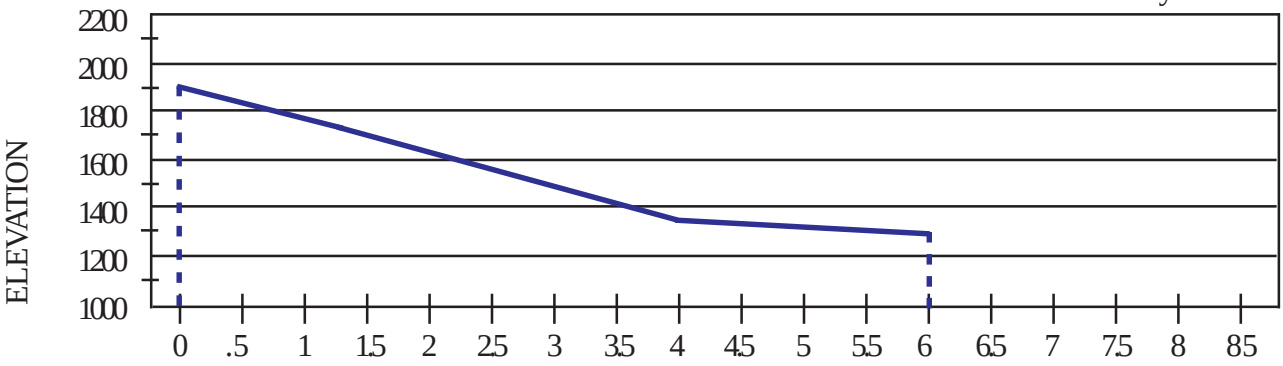

The entire leg is downhill with the last 2 miles beginning to flatten out.

6.1 Miles **LEG 5** Difficulty 12

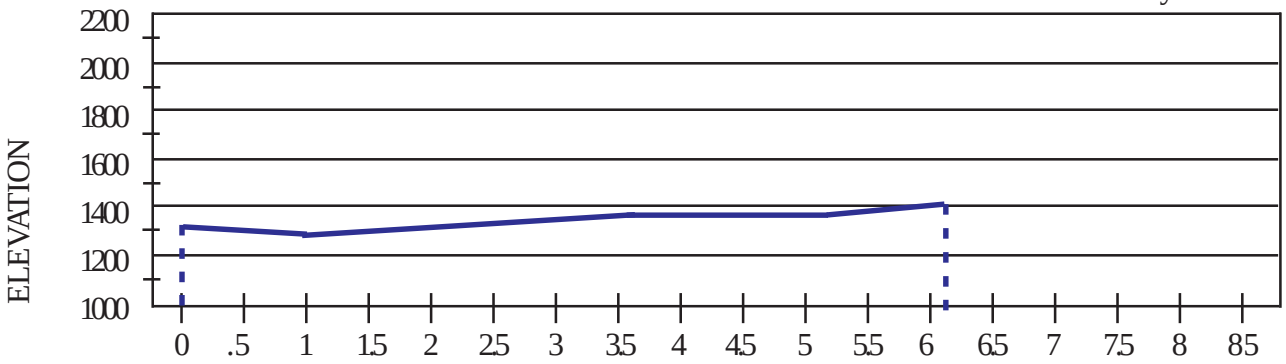

The stage starts with a downhill followed by fairly flat and then going into rolling hills to end on a slight uphill.

6.2 Miles **LEG 6** Difficulty 5

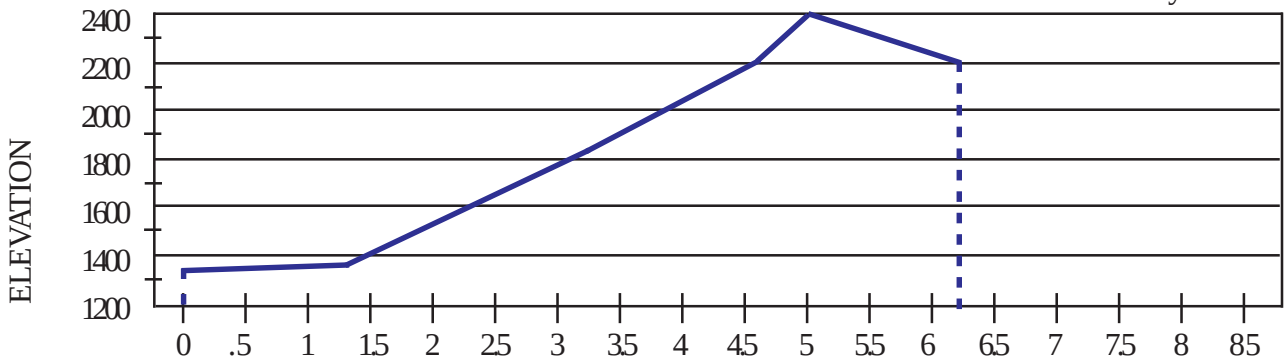

Fairly flat for 1.3 mile the gradual incline becomes arduous with the final half mile before the final 1.2 miles down.

7.3 Miles **LEG 7** Difficulty 2

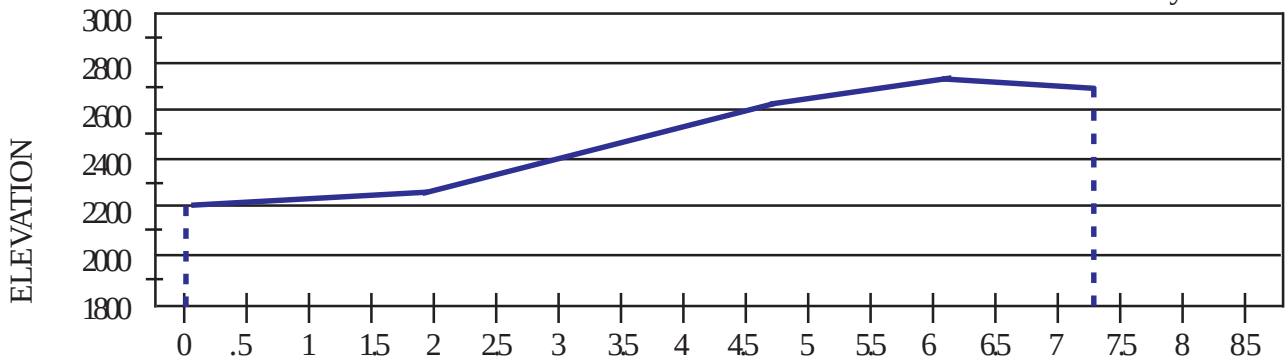

Stage begins at Chicago Valley Rd. and is a continuous climb. The stage ends just over the crest of a hill.

6.8 Miles **LEG 8** Difficulty 9

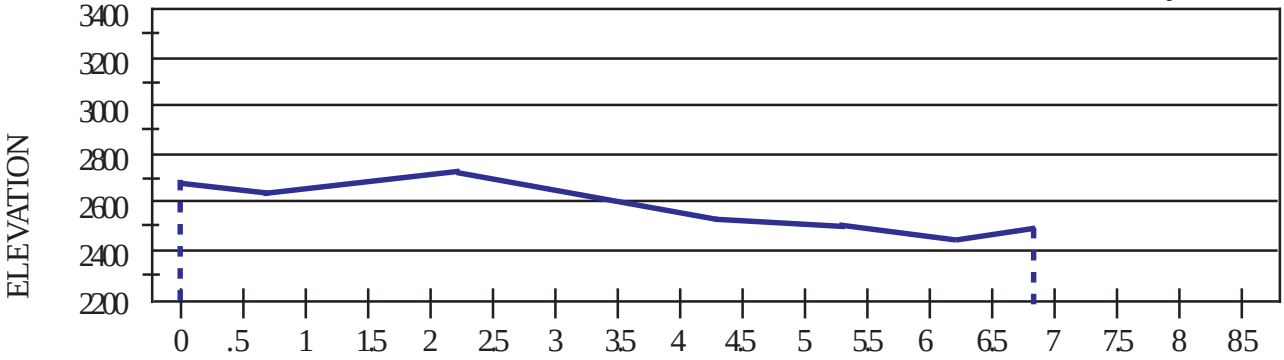

A short downhill followed by 1.5 miles uphill, a gradual descent ends on a short uphill .3 miles past CA/NV State Line.

5.8 Miles **LEG 9** Difficulty 16

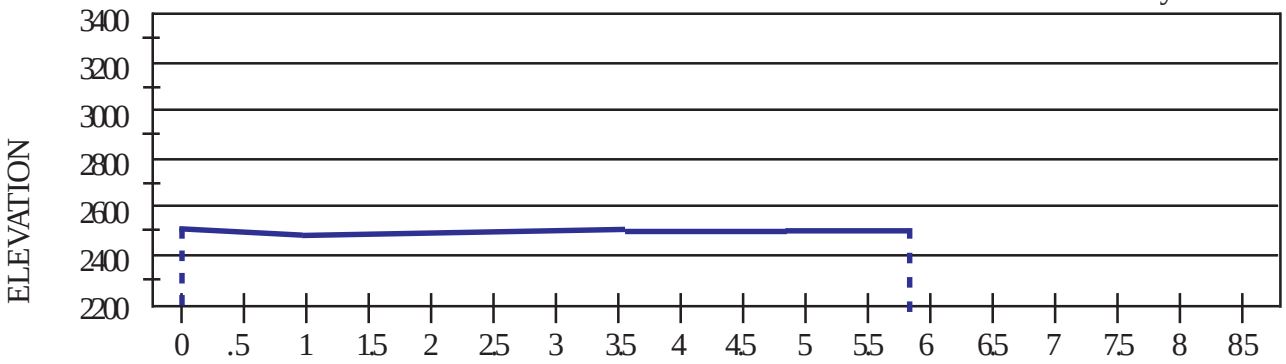

The stage is fairly flat and takes the runner into the friendly community of Pahrump, Nevada.

5.3 Miles **LEG 10** Difficulty 14

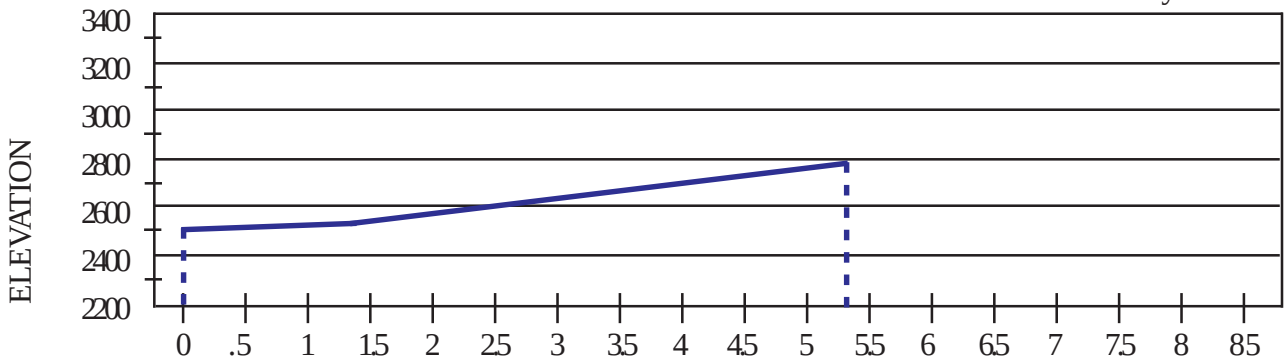

Stage consists of a slight but continuous incline.1.5 miles after the handoff the runner will turn right onto Nev.Hwy 160.

4.7 Miles **LEG 11** Difficulty 19

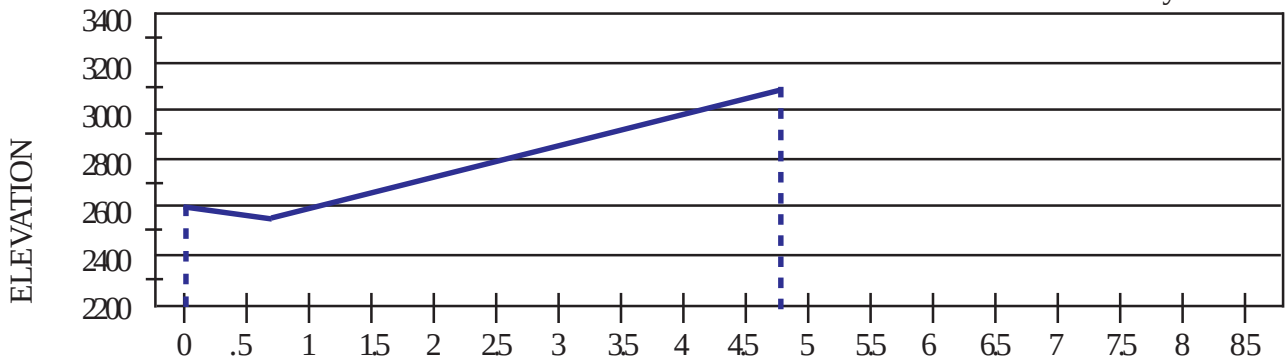

There is a nice downhill for the first.7 miles followed by a steady incline for the next 4 miles.

7.0 Miles **LEG 12** Difficulty 3

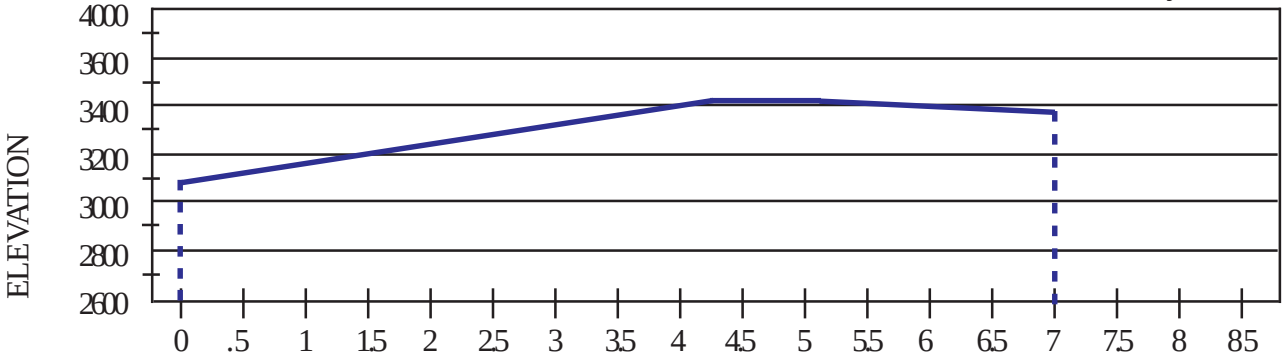

Begins with a long steady incline of 4.2 miles. The stage levels off and finishes with a gentle decline for the last 2 miles.

5.4 Miles **LEG 13** Difficulty 7

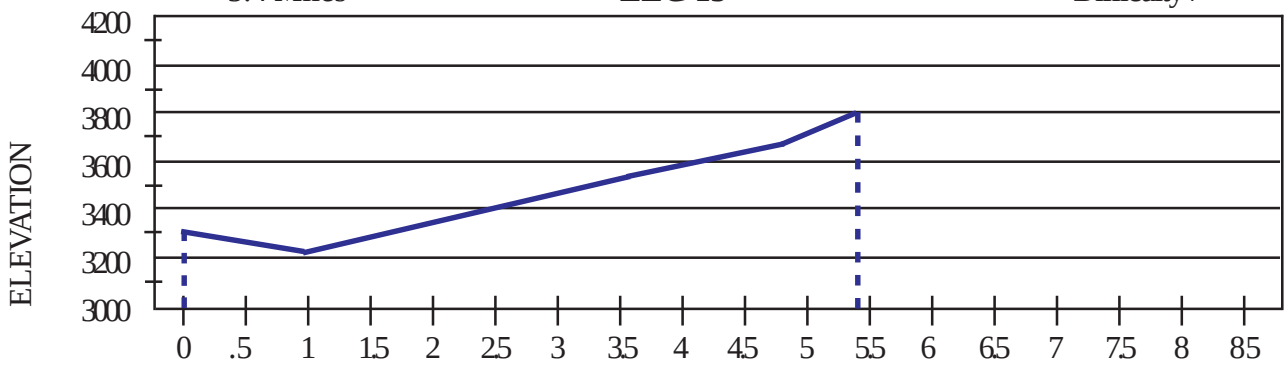

Starts with 1 mile downhill then begins a 4.4 mile steady climb to 3800'. Team parking is on Tecopa Road south of 160.

5.2 Miles **LEG 14** Difficulty 8

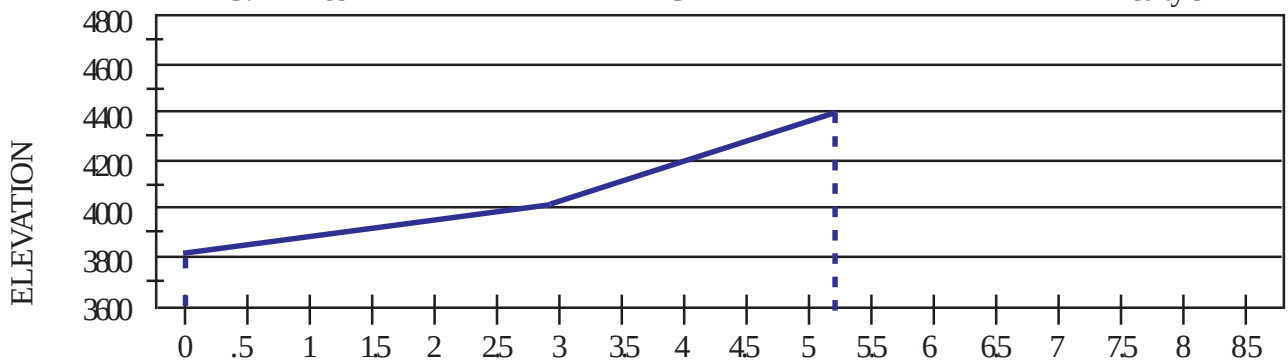

Entire stage is uphill, at the half way point the climb becomes more severe, to end .5 miles west of Sandy Valley Road.

5.5 Miles **LEG 15** Difficulty 4

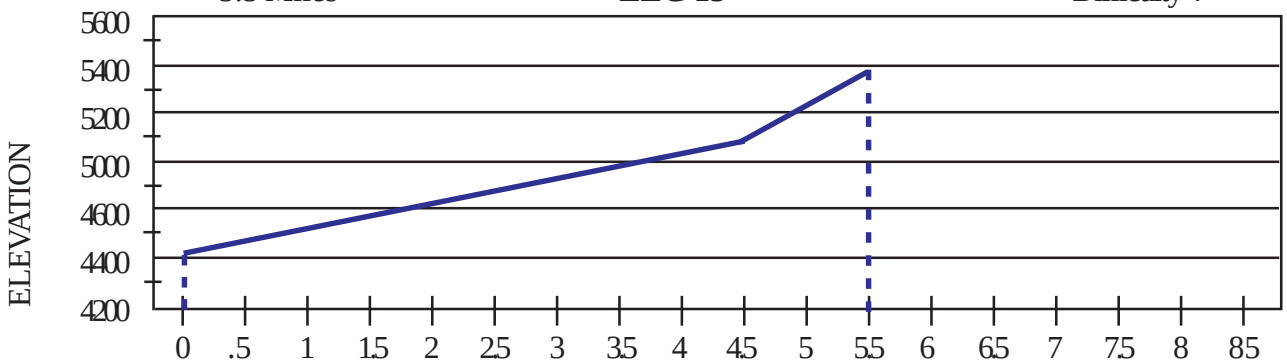

One of the most difficult stages of the race with a continuous climb from 4400 to 5400 feet. The last mile is steepest.

6.8 Miles **LEG 16** Difficulty 11

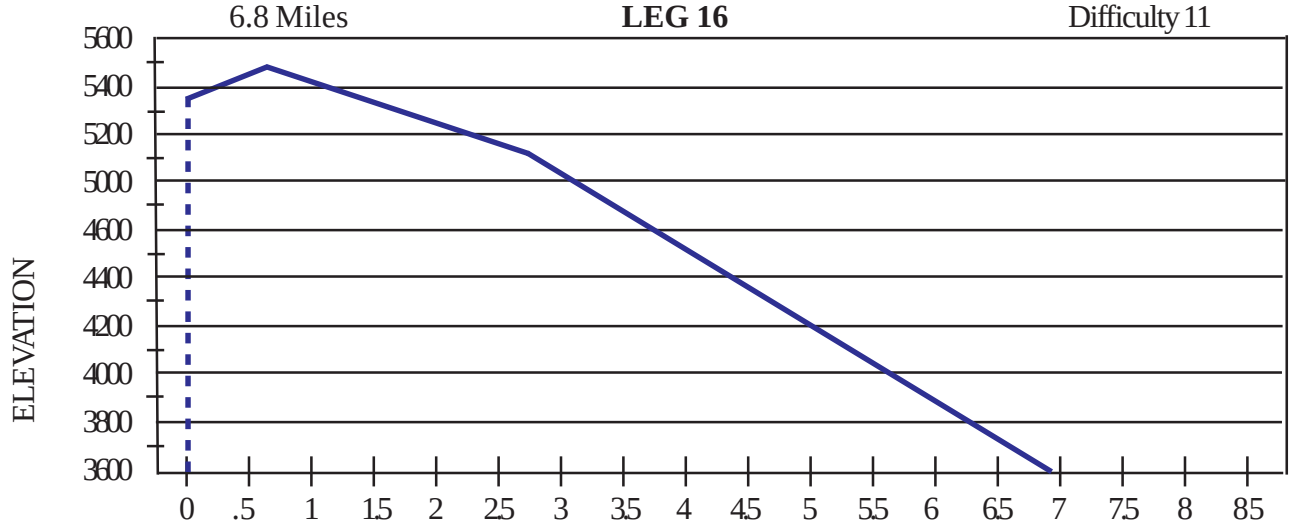

Begins with a .6 mile climb to the summit then a very fast, very steep 1900 foot downhill to the end of the stage.

7.3 Miles **LEG 17** Difficulty 10

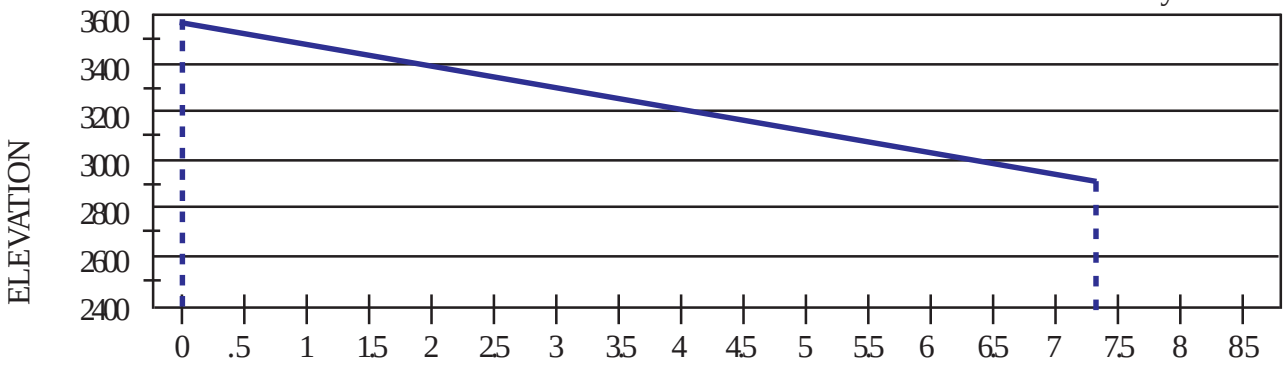

The stage is one long continuous descent until the runner makes a left turn onto Fort Apache Road to the exchange.

5.7 Miles **LEG 18** Difficulty 15

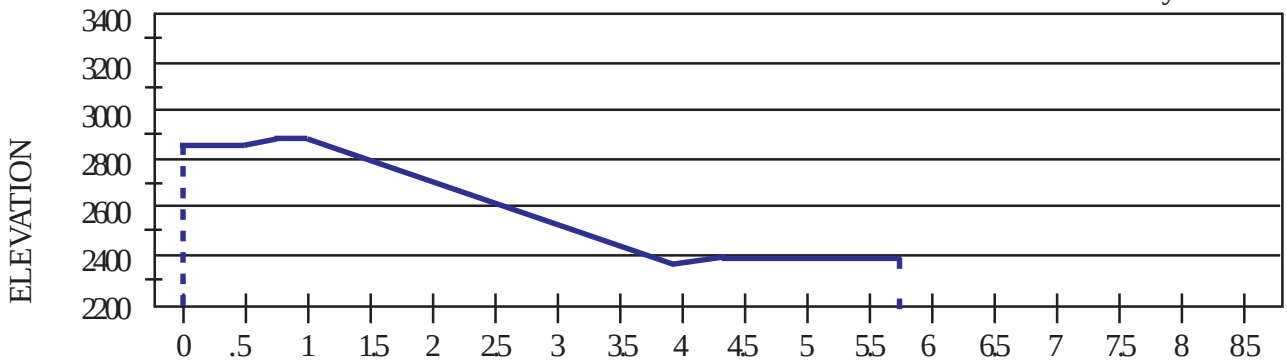

Starts flat then a .2 mile uphill followed by 2.8 miles downhill with a slight up and flat to the finish of the leg.

5.8 Miles **LEG 19** Difficulty 17

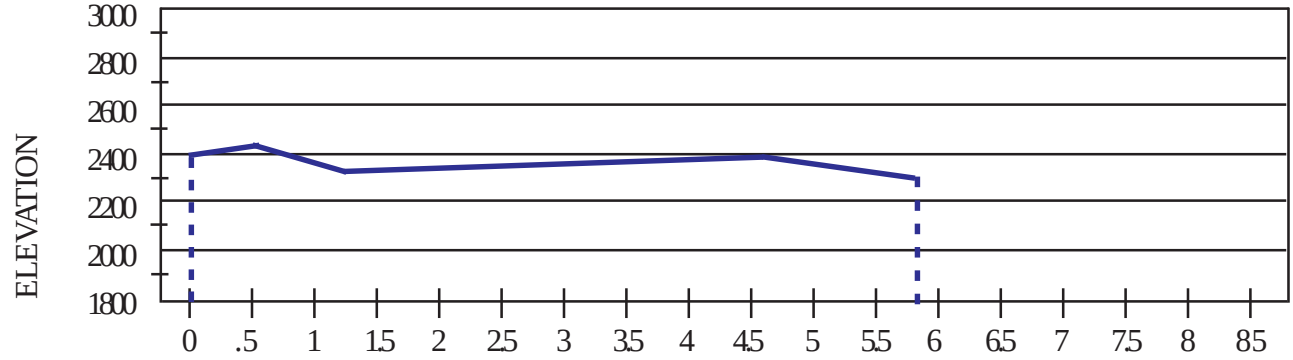

Slight uphill over the 215 then down and back up until the right turn onto Desert Inn and ends with a slight downhill.

4.4 Miles **LEG 20** Difficulty18

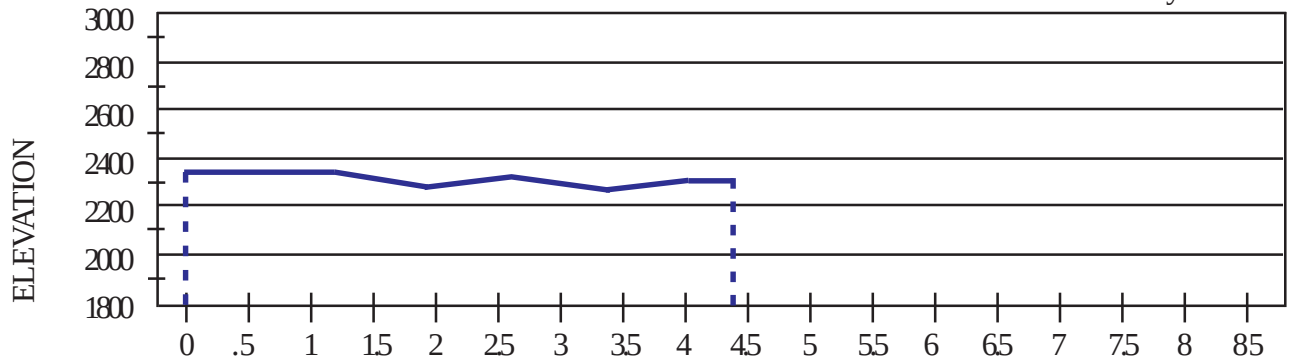

Flat to downhill then up over the 15 freeway and down under Las Vegas Blvd, slight uphill to Paradise and finish line.

Revised 2/21/08

BAKER TO VEGAS - PROFILE CHART

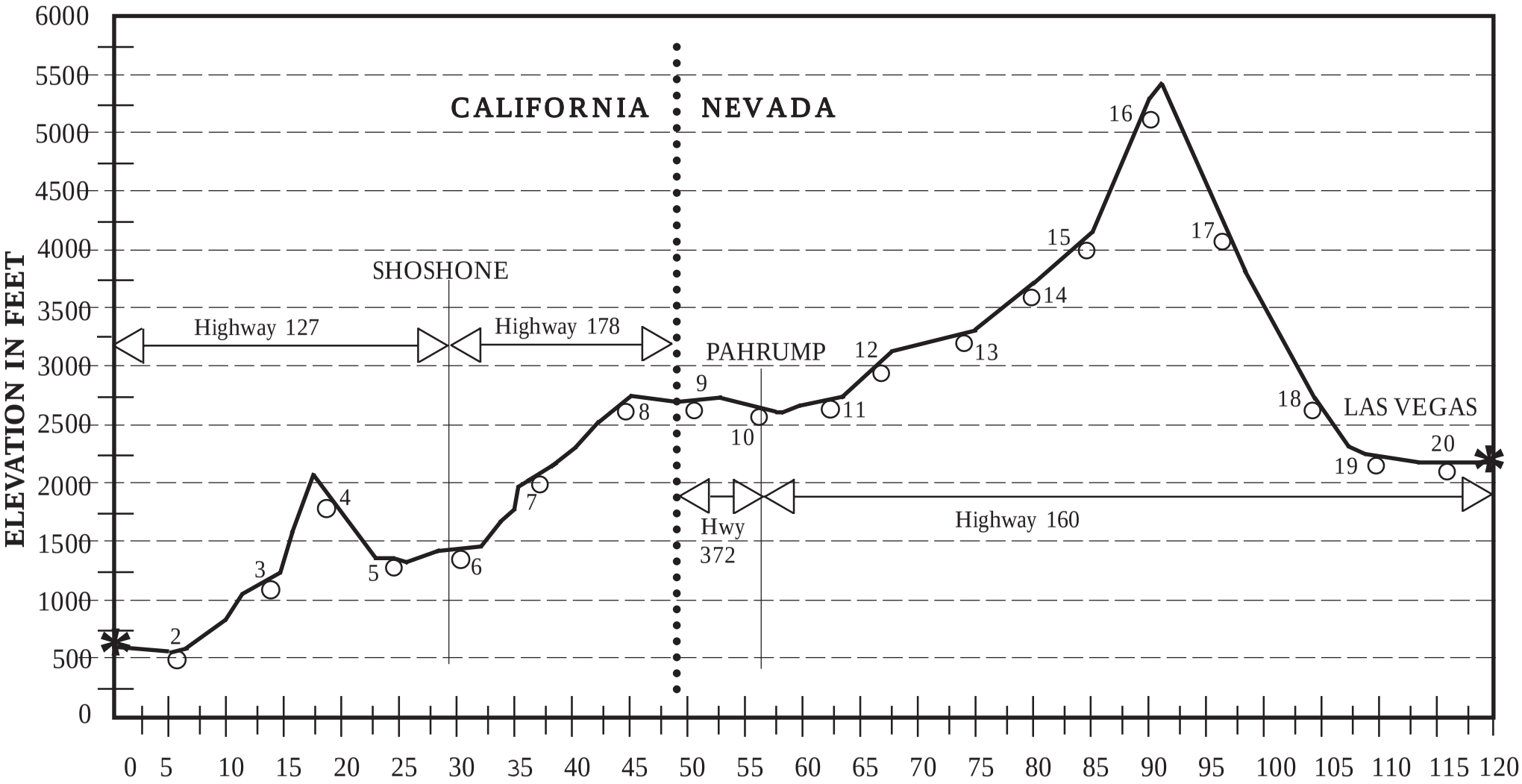

Revised 2/15/2008